

STATE OF CALIFORNIA - DEPARTMENT OF TRANSPORTATION
Caltrans
 FUNCTIONAL SUPERVISOR: LESTER LEE
 CALCULATED/DESIGNED BY: SON LY
 CHECKED BY: RICK YEUNG
 REVISED BY: SL
 DATE REVISED: 11-18-22

NOTE:
 FOR ACCURATE RIGHT OF WAY DATA, CONTACT
 RIGHT OF WAY ENGINEERING AT THE DISTRICT OFFICE.

NOTE:
 1. LIMIT LINE IS 4 FT MINIMUM FROM CROSSWALK
 UNLESS OTHERWISE NOTED.
 2. SHARED ROADWAY BICYCLE MARKINGS ARE PLACED AT CENTER OF THE LANE.
 3. BIKE LANE WIDTH DO NOT INCLUDE GUTTER UNLESS OTHERWISE NOTED.

ABBREVIATION:

CWL HIGHER VISIBILITY CROSSWALKS (LADDER)

LEGEND:

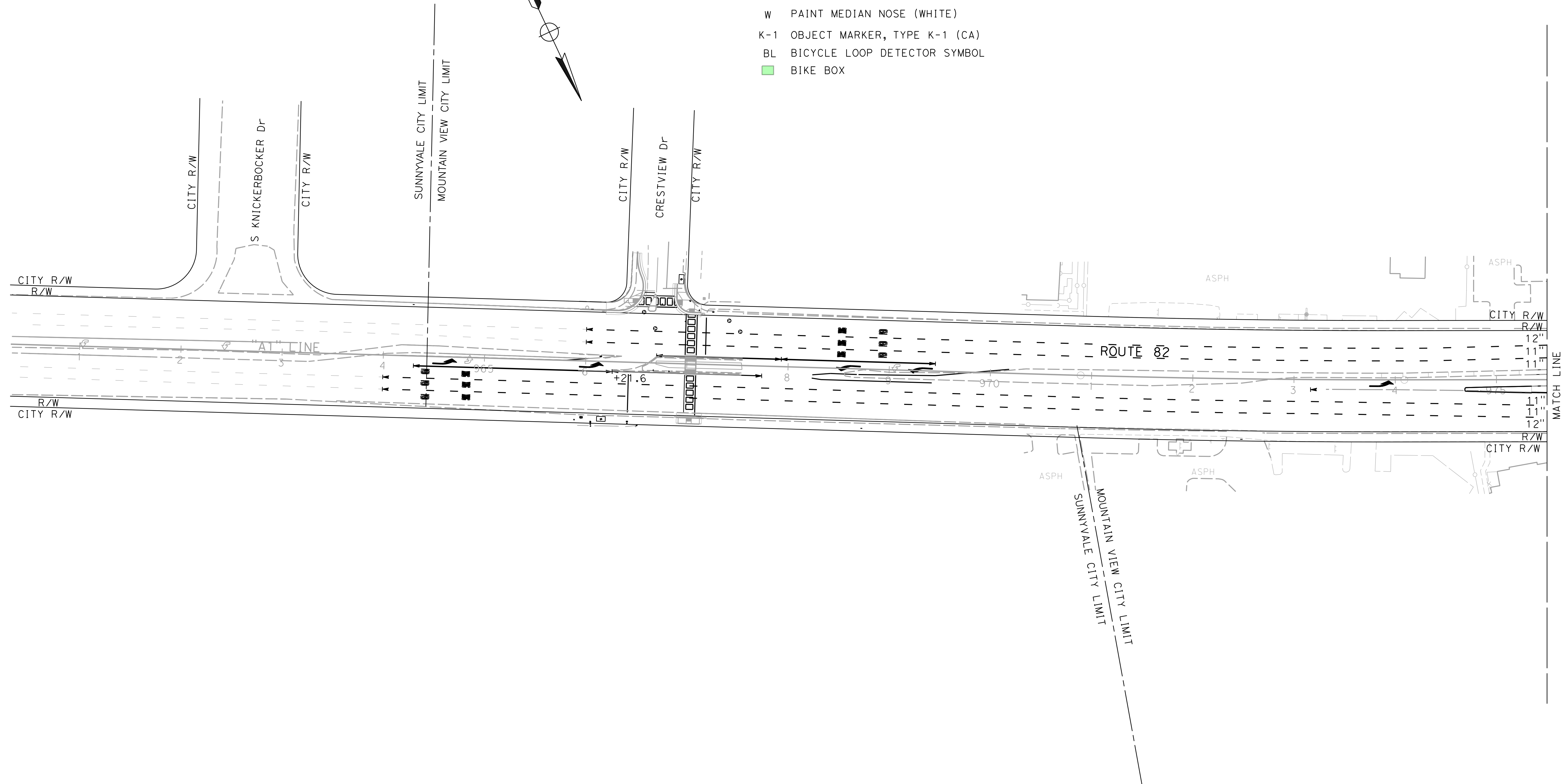
- ① INSTALL BIKE LANE SYMBOL WITH PERSON AND BIKE LANE ARROW ON GREEN PAVEMENT MARKINGS
- ② INSTALL SHARED ROADWAY BICYCLE MARKING PLAN A24C ON GREEN PAVEMENT MARKING.
- ③ INSTALL BUFFER BETWEEN BIKE LANE AND TRAVEL LANE PER DETAIL B ON SHEET PDD-1
- ④ INSTALL SKIP GREEN THERMOPLASTIC PAVEMENT MARKINGS PER DETAIL A ON SHEET PDD-1
- THERMOPLASTIC PAVEMENT MARKING (GREEN) (BIKE LANE TREATMENT)
- W PAINT MEDIAN NOSE (WHITE)
- K-1 OBJECT MARKER, TYPE K-1 (CA)
- BL BICYCLE LOOP DETECTOR SYMBOL
- BIKE BOX

Dist	COUNTY	ROUTE	POST MILES TOTAL PROJECT	SHEET No.	TOTAL SHEETS
04	SCI	82	18.2/26.4	218	466

REGISTERED CIVIL ENGINEER DATE _____
 PLANS APPROVAL DATE _____

THE STATE OF CALIFORNIA OR ITS OFFICERS OR AGENTS SHALL NOT BE RESPONSIBLE FOR THE ACCURACY OR COMPLETENESS OF SCANNED COPIES OF THIS PLAN SHEET.

DRAFT 7/19/24




PAVEMENT DELINEATION PLAN
 SCALE: 1" = 50'

APPROVED FOR PAVEMENT DELINEATION WORK ONLY

PD-1

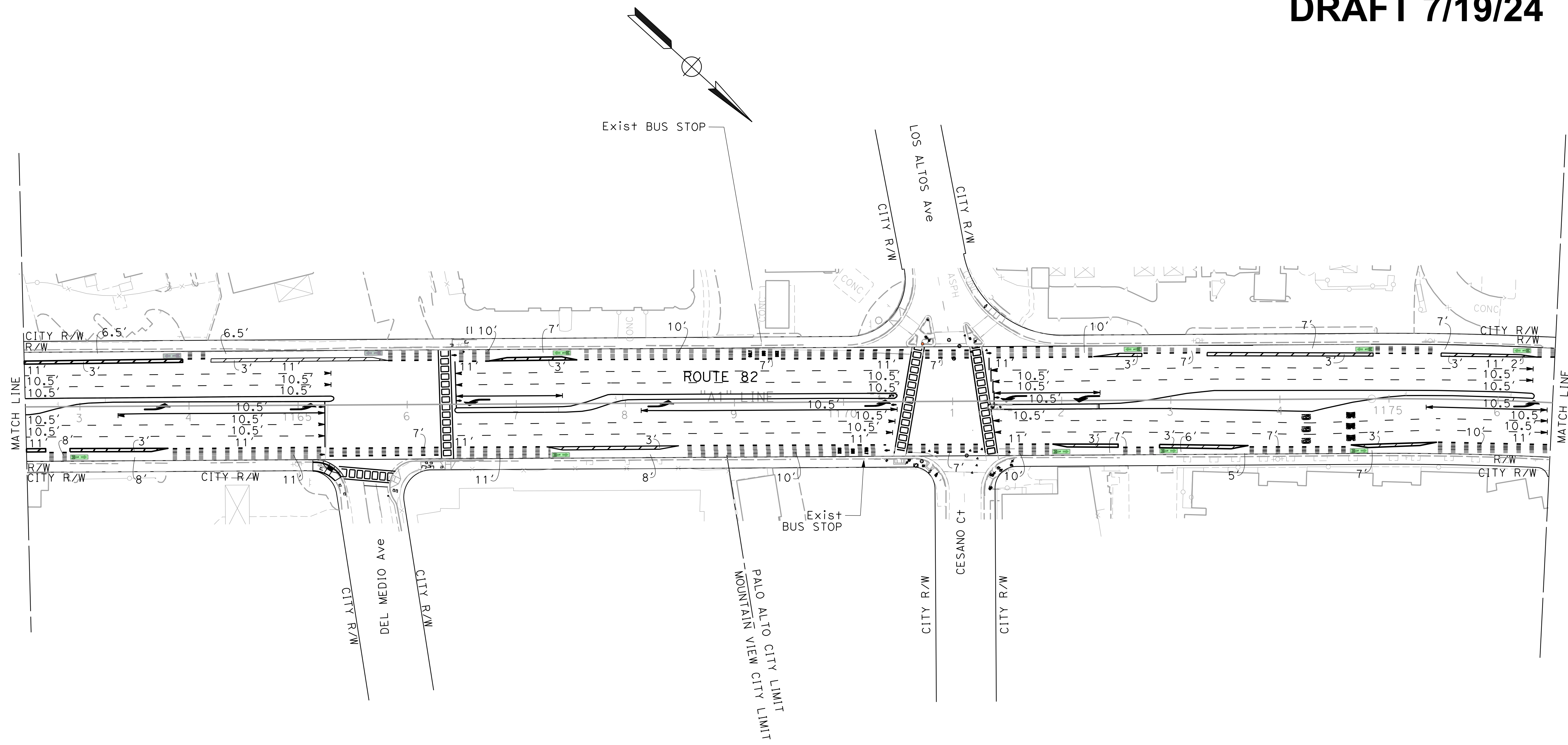
Dist	COUNTY	ROUTE	POST MILES TOTAL PROJECT	SHEET No.	TOTAL SHEETS
04	SCI	82	18.2/26.4	232	466
AS-AWARDED CONTRACT PLANS THIS STAMP PLACED IN LIEU OF ORIGINAL SIGNATURE					
REGISTERED CIVIL ENGINEER			DATE		
PLANS APPROVAL DATE					
THE STATE OF CALIFORNIA OR ITS OFFICERS OR AGENTS SHALL NOT BE RESPONSIBLE FOR THE ACCURACY OR COMPLETENESS OF SCANNED COPIES OF THIS PLAN SHEET.					



DRAFT 7/19/24

NOTE:
FOR ACCURATE RIGHT OF WAY DATA, CONTACT RIGHT OF WAY ENGINEERING AT THE DISTRICT OFFICE.

STATE OF CALIFORNIA - DEPARTMENT OF TRANSPORTATION	FUNCTIONAL SUPERVISOR	SON LY	REVISOR	SL
Caltrans	LESTER LEE	RICK YEUNG	DATE REVISOR	11-18-22
TRAFFIC				



PAVEMENT DELINEATION PLAN
SCALE: 1" = 50'

APPROVED FOR PAVEMENT DELINEATION WORK ONLY

FOR NOTES, ABBREVIATIONS AND LEGEND, SEE SHEET PD-1


PD-15

LAST REVISION | DATE PLOTTED => 7/19/2024 | 09-15-22 | TIME PLOTTED => 11:56:54 AM

Dist	COUNTY	ROUTE	POST MILES TOTAL PROJECT	SHEET No.	TOTAL SHEETS
04	SCI	82	18.2/26.4	233	466

REGISTERED CIVIL ENGINEER	DATE
PLANS APPROVAL DATE	

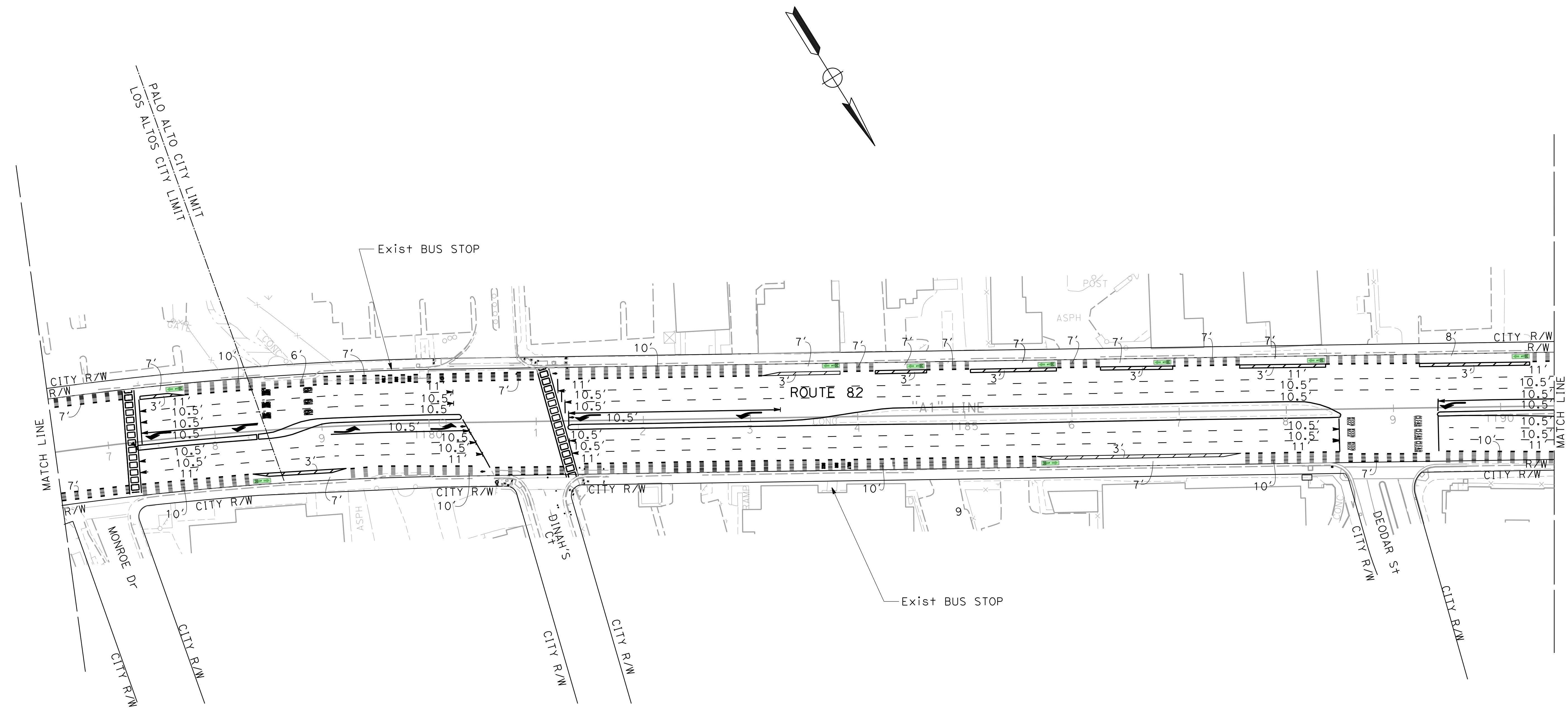
THE STATE OF CALIFORNIA OR ITS OFFICERS OR AGENTS SHALL NOT BE RESPONSIBLE FOR THE ACCURACY OR COMPLETENESS OF SCANNED COPIES OF THIS PLAN SHEET.



DRAFT 7/19/24

NOTE:
FOR ACCURATE RIGHT OF WAY DATA, CONTACT RIGHT OF WAY ENGINEERING AT THE DISTRICT OFFICE.

SL	11-18-22
REVISOR	DATE
SON LY	RICK YEUNG
CALCULATED/DESIGNED BY	CHECKED BY
FUNCTIONAL SUPERVISOR	LESTER LEE
DEPARTMENT OF TRANSPORTATION	TRAFFIC



PAVEMENT DELINEATION PLAN
SCALE: 1" = 50'

APPROVED FOR PAVEMENT DELINEATION WORK ONLY

FOR NOTES, ABBREVIATIONS AND LEGEND, SEE SHEET PD-1

PD-16

Dist	COUNTY	ROUTE	POST MILES TOTAL PROJECT	SHEET No.	TOTAL SHEETS
04	SCI	82	18.2/26.4	234	466

REGISTERED CIVIL ENGINEER	DATE
PLANS APPROVAL DATE	

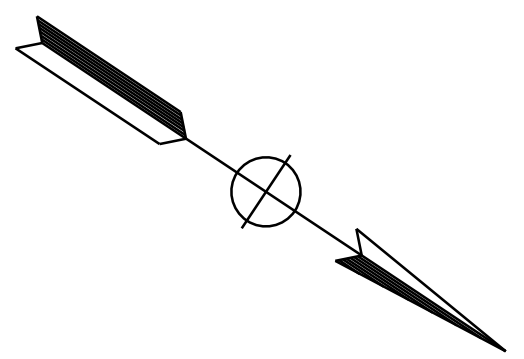
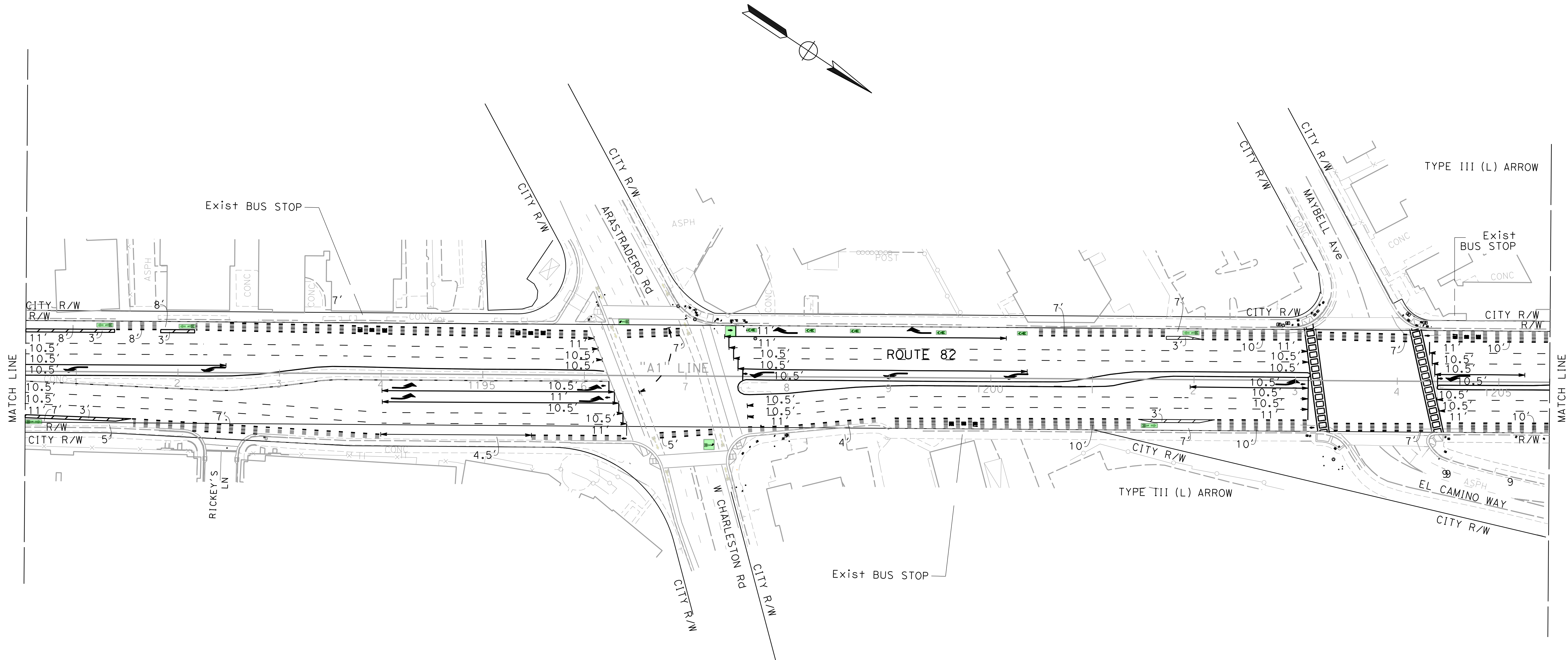
THE STATE OF CALIFORNIA OR ITS OFFICERS OR AGENTS SHALL NOT BE RESPONSIBLE FOR THE ACCURACY OR COMPLETENESS OF SCANNED COPIES OF THIS PLAN SHEET.



DRAFT 7/19/24

NOTE:
FOR ACCURATE RIGHT OF WAY DATA, CONTACT RIGHT OF WAY ENGINEERING AT THE DISTRICT OFFICE.

SL	11-18-22
REVISOR	DATE
SON LY	RICK YEUNG
CALCULATED/DESIGNED BY	CHECKED BY
FUNCTIONAL SUPERVISOR	LESTER LEE
STATE OF CALIFORNIA - DEPARTMENT OF TRANSPORTATION	TRAFFIC



PAVEMENT DELINEATION PLAN
SCALE: 1" = 50'

APPROVED FOR PAVEMENT DELINEATION WORK ONLY

FOR NOTES, ABBREVIATIONS AND LEGEND, SEE SHEET PD-1

PD-17

Dist	COUNTY	ROUTE	POST MILES TOTAL PROJECT	SHEET No.	TOTAL SHEETS
04	SCI	82	18.2/26.4	235	466

REGISTERED CIVIL ENGINEER	DATE
PLANS APPROVAL DATE	

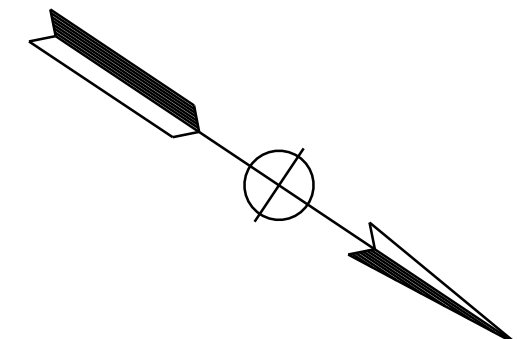
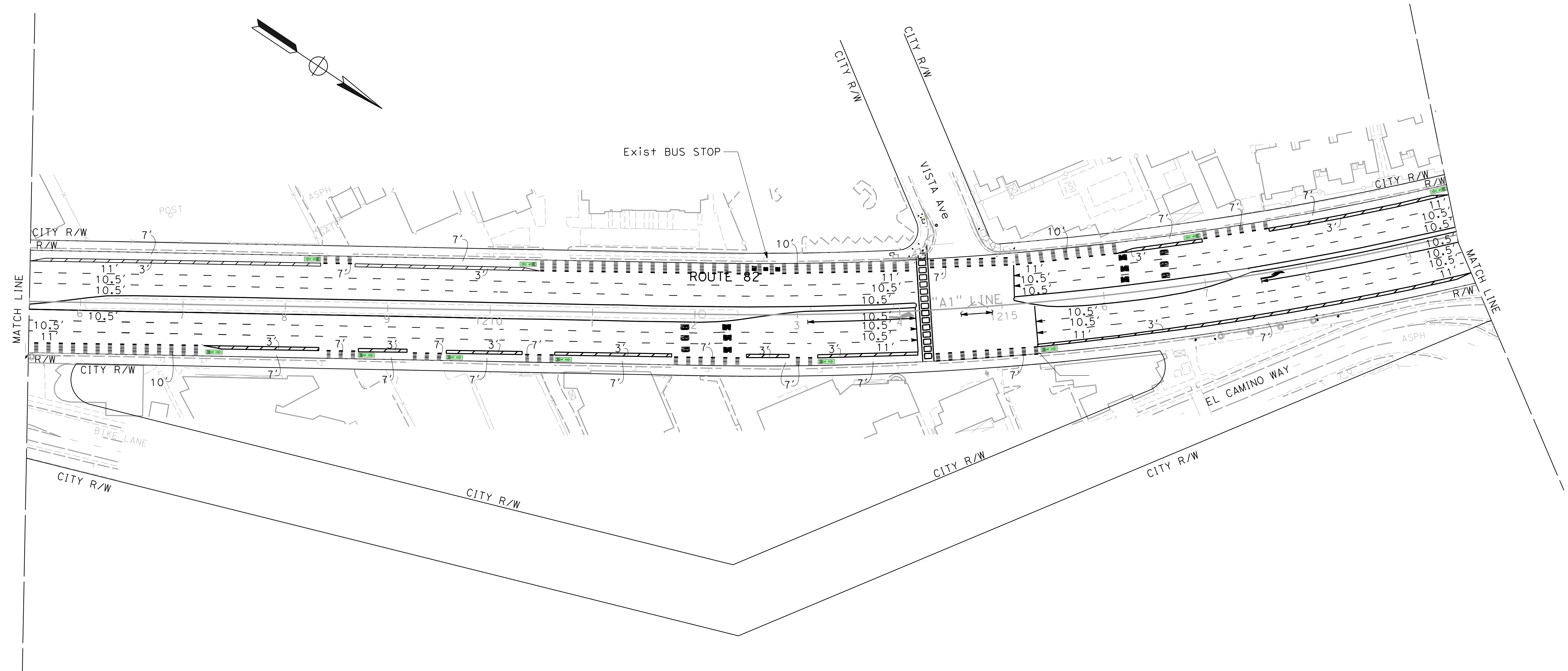
THE STATE OF CALIFORNIA OR ITS OFFICERS OR AGENTS SHALL NOT BE RESPONSIBLE FOR THE ACCURACY OR COMPLETENESS OF SCANNED COPIES OF THIS PLAN SHEET.



DRAFT 7/19/24

NOTE:
FOR ACCURATE RIGHT OF WAY DATA, CONTACT RIGHT OF WAY ENGINEERING AT THE DISTRICT OFFICE.

STATE OF CALIFORNIA - DEPARTMENT OF TRANSPORTATION	FUNCTIONAL SUPERVISOR	CALCULATED/DESIGNED BY	SON LY	REVISOR BY	SL
Caltrans	LESTER LEE	CHECKED BY	RICK YEUNG	DATE REVISED	11-18-22
TRAFFIC					



APPROVED FOR PAVEMENT DELINEATION WORK ONLY

FOR NOTES, ABBREVIATIONS AND LEGEND, SEE SHEET PD-1

PAVEMENT DELINEATION PLAN

SCALE: 1" = 50'

PD-18

LAST REVISION | DATE PLOTTED => 7/19/2024 09-16-22 TIME PLOTTED => 11:56:56 AM

Dist	COUNTY	ROUTE	POST MILES TOTAL PROJECT	SHEET No.	TOTAL SHEETS
04	SCI	82	18.2/26.4	236	466

REGISTERED CIVIL ENGINEER	DATE
PLANS APPROVAL DATE	

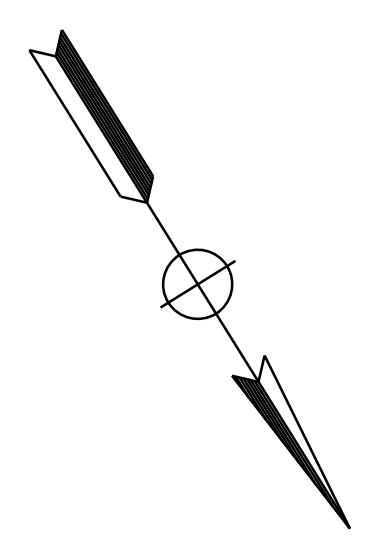
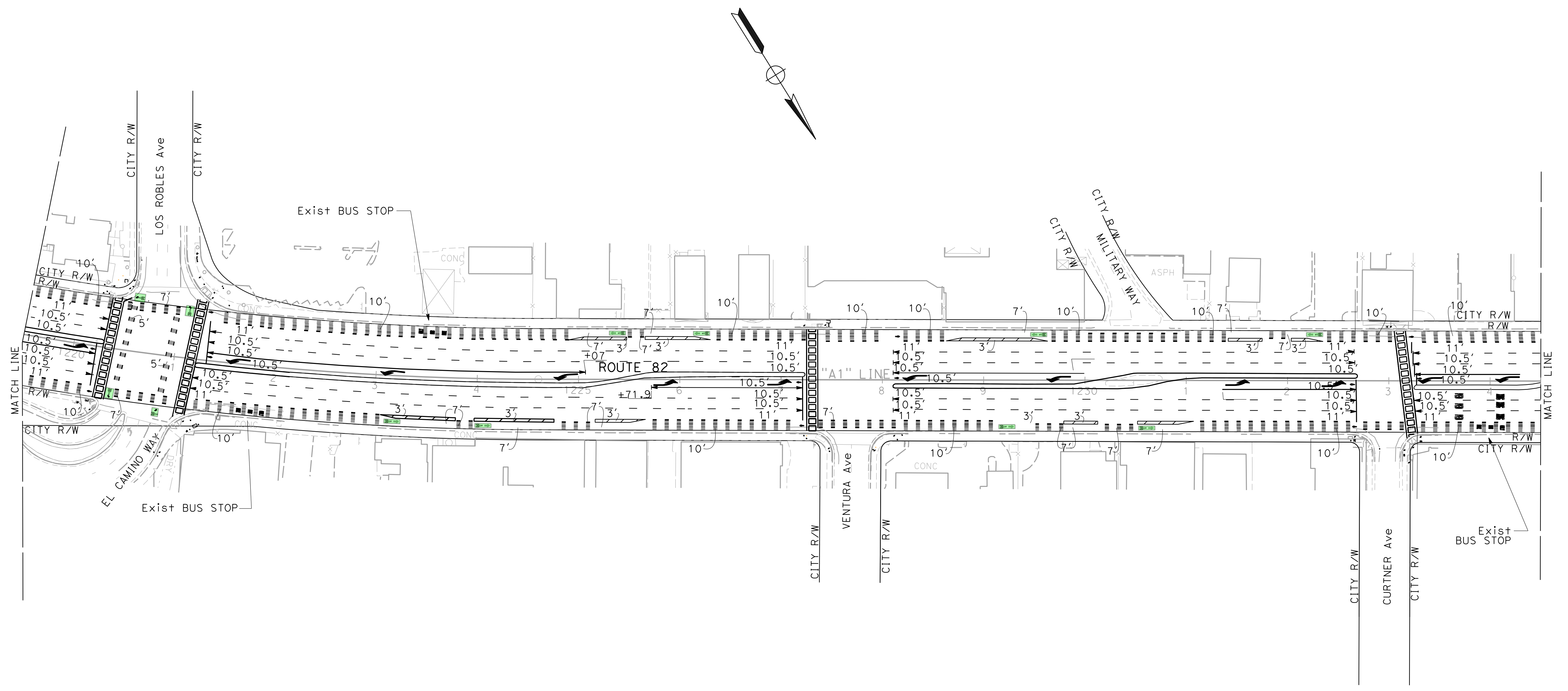
THE STATE OF CALIFORNIA OR ITS OFFICERS OR AGENTS SHALL NOT BE RESPONSIBLE FOR THE ACCURACY OR COMPLETENESS OF SCANNED COPIES OF THIS PLAN SHEET.



DRAFT 7/19/24

NOTE:
FOR ACCURATE RIGHT OF WAY DATA, CONTACT RIGHT OF WAY ENGINEERING AT THE DISTRICT OFFICE.

STATE OF CALIFORNIA - DEPARTMENT OF TRANSPORTATION	FUNCTIONAL SUPERVISOR	CALCULATED/DESIGNED BY	REVISOR	DATE
Caltrans	LESTER LEE	CHECKED BY	SON LY	11-18-22
TRAFFIC			RICK YEUNG	



PAVEMENT DELINEATION PLAN
SCALE: 1" = 50'

APPROVED FOR PAVEMENT DELINEATION WORK ONLY

FOR NOTES, ABBREVIATIONS AND LEGEND, SEE SHEET PD-1

PD-19

STATE OF CALIFORNIA - DEPARTMENT OF TRANSPORTATION
Caltrans
 FUNCTIONAL SUPERVISOR: LESTER LEE
 CALCULATED/DESIGNED BY: SON LY
 CHECKED BY: RICK YEUNG
 REVISOR: SL
 DATE REVISOR: 11-18-22

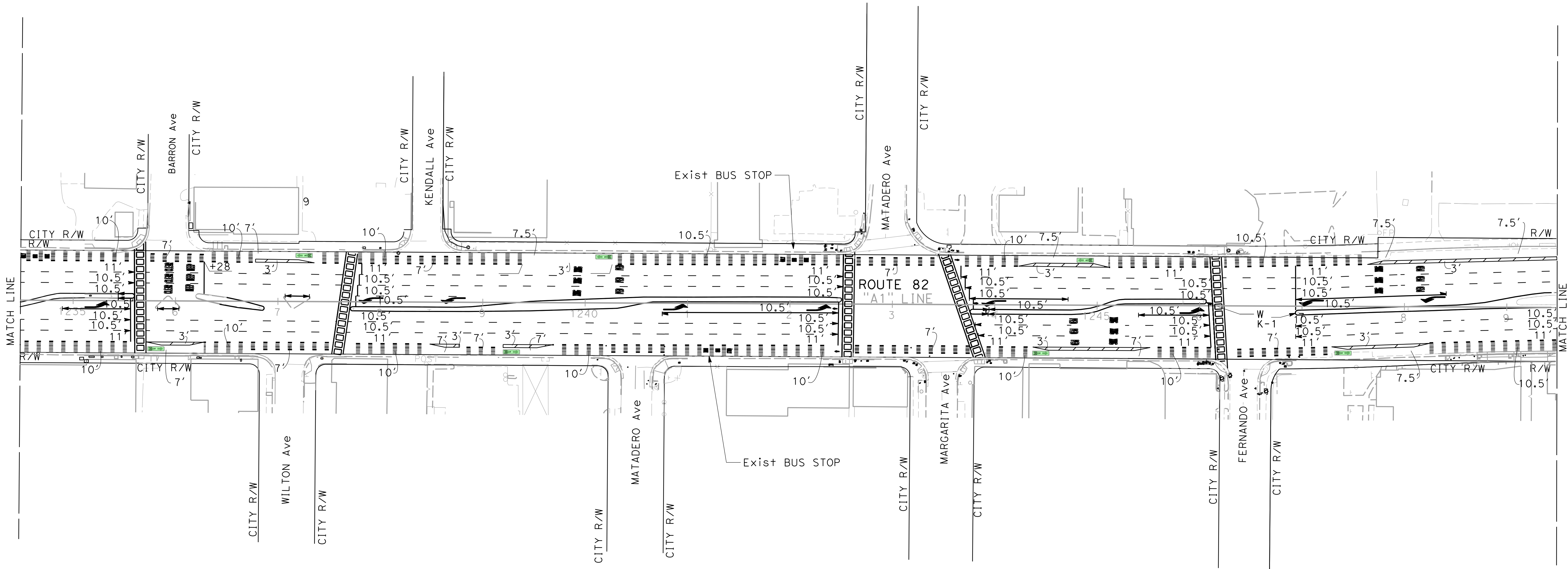
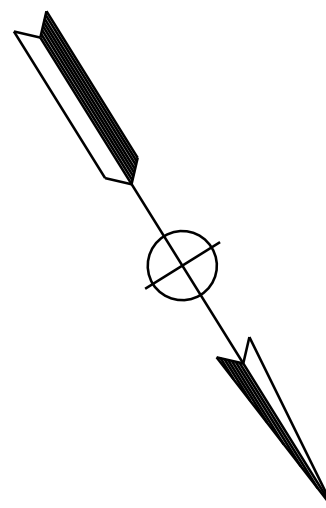
NOTE:
 FOR ACCURATE RIGHT OF WAY DATA, CONTACT
 RIGHT OF WAY ENGINEERING AT THE DISTRICT OFFICE.

Dist	COUNTY	ROUTE	POST MILES TOTAL PROJECT	SHEET No.	TOTAL SHEETS
04	SCI	82	18.2/26.4	237	466

REGISTERED CIVIL ENGINEER DATE _____
 PLANS APPROVAL DATE _____

THE STATE OF CALIFORNIA OR ITS OFFICERS OR AGENTS SHALL NOT BE RESPONSIBLE FOR THE ACCURACY OR COMPLETENESS OF SCANNED COPIES OF THIS PLAN SHEET.

DRAFT 7/19/24



PAVEMENT DELINEATION PLAN
 SCALE: 1" = 50'

APPROVED FOR PAVEMENT DELINEATION WORK ONLY

FOR NOTES, ABBREVIATIONS AND LEGEND, SEE SHEET PD-1

PD-20

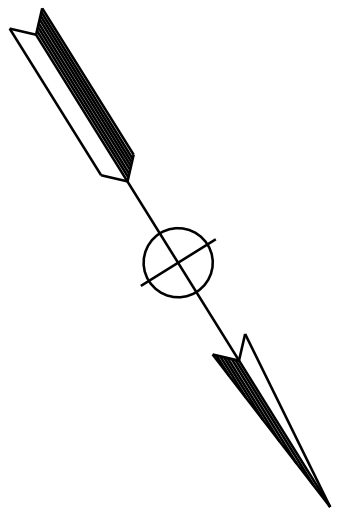
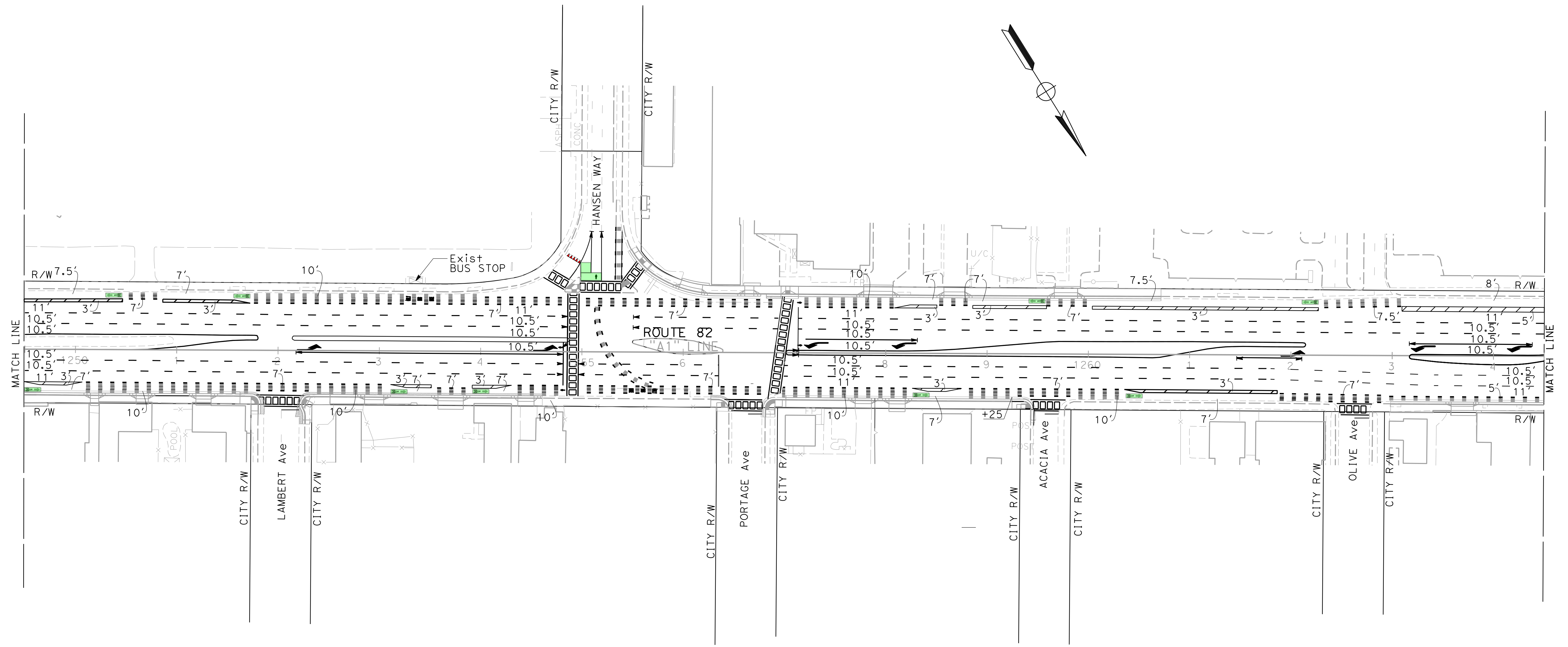
Dist	COUNTY	ROUTE	POST MILES TOTAL PROJECT	SHEET No.	TOTAL SHEETS
04	SCI	82	18.2/26.4	238	466
REGISTERED CIVIL ENGINEER			DATE		
PLANS APPROVAL DATE			No.		
			Exp.		
<small>THE STATE OF CALIFORNIA OR ITS OFFICERS OR AGENTS SHALL NOT BE RESPONSIBLE FOR THE ACCURACY OR COMPLETENESS OF SCANNED COPIES OF THIS PLAN SHEET.</small>					



DRAFT 7/19/24

NOTE:
FOR ACCURATE RIGHT OF WAY DATA, CONTACT RIGHT OF WAY ENGINEERING AT THE DISTRICT OFFICE.

STATE OF CALIFORNIA - DEPARTMENT OF TRANSPORTATION	FUNCTIONAL SUPERVISOR	CALCULATED/DESIGNED BY	SON LY	REVISOR BY	SL
Caltrans	LESTER LEE	CHECKED BY	RICK YEUNG	DATE REVISED	11-18-22
TRAFFIC					



PAVEMENT DELINEATION PLAN
SCALE: 1" = 50'

APPROVED FOR PAVEMENT DELINEATION WORK ONLY

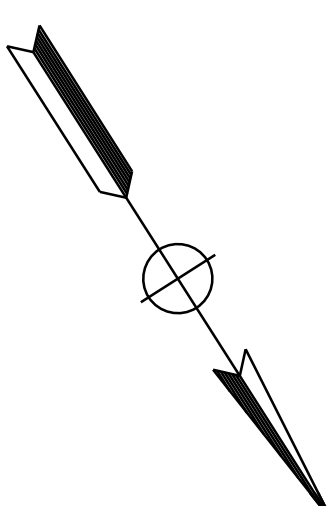
FOR NOTES, ABBREVIATIONS AND LEGEND, SEE SHEET PD-1

PD-21

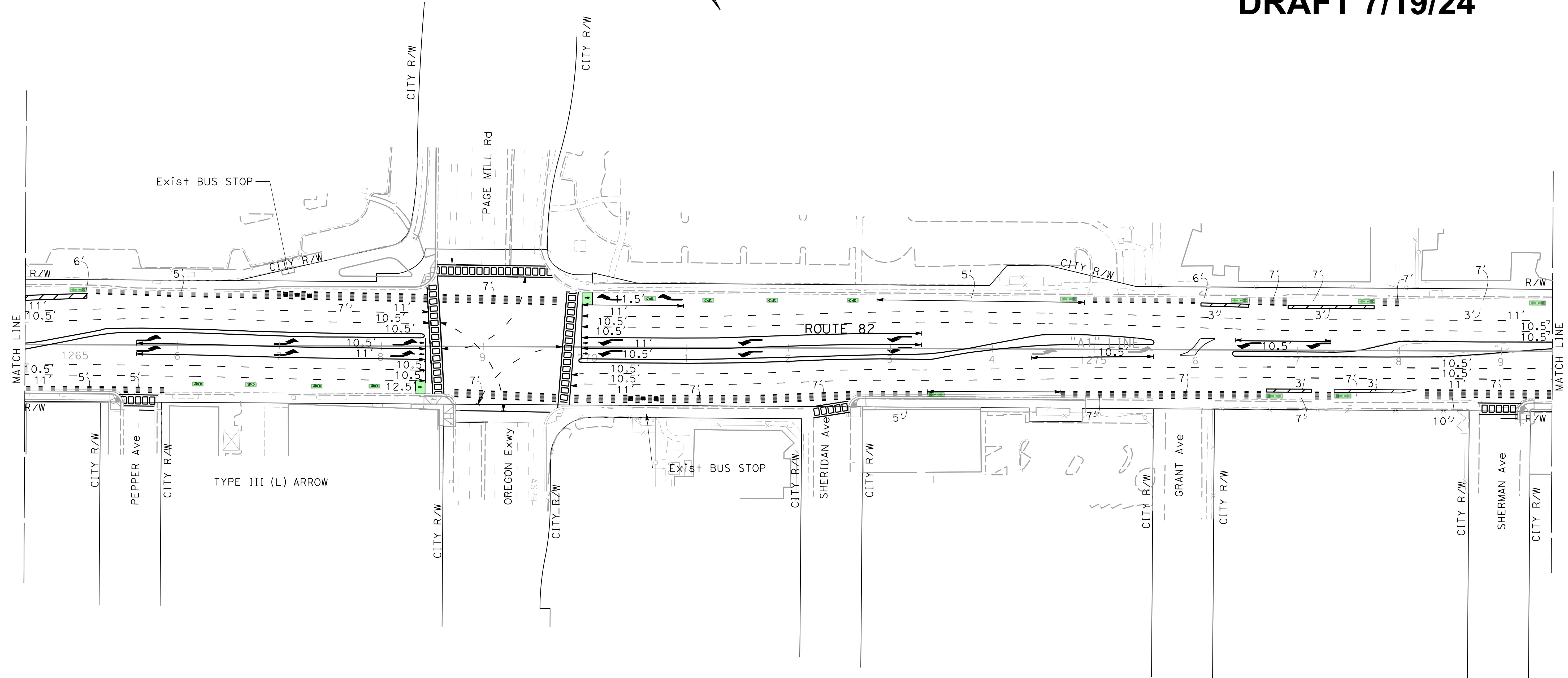
LAST REVISION | DATE PLOTTED => 7/19/2024 09-16-22 | TIME PLOTTED => 11:56:58 AM

Dist	COUNTY	ROUTE	POST MILES TOTAL PROJECT	SHEET No.	TOTAL SHEETS
04	SCI	82	18.2/26.4	239	466
REGISTERED CIVIL ENGINEER			DATE		
PLANS APPROVAL DATE			No.		
			Exp.		
			CIVIL		
<small>THE STATE OF CALIFORNIA OR ITS OFFICERS OR AGENTS SHALL NOT BE RESPONSIBLE FOR THE ACCURACY OR COMPLETENESS OF SCANNED COPIES OF THIS PLAN SHEET.</small>					

DRAFT 7/19/24



NOTE:
FOR ACCURATE RIGHT OF WAY DATA, CONTACT RIGHT OF WAY ENGINEERING AT THE DISTRICT OFFICE.



STATE OF CALIFORNIA - DEPARTMENT OF TRANSPORTATION
Caltrans
TRAFFIC

FUNCTIONAL SUPERVISOR: LESTER LEE
CALCULATED/DESIGNED BY: SON LY
CHECKED BY: RICK YEUNG
REVISOR: SL
DATE REVISED: 11-18-22

PAVEMENT DELINEATION PLAN
SCALE: 1" = 50'

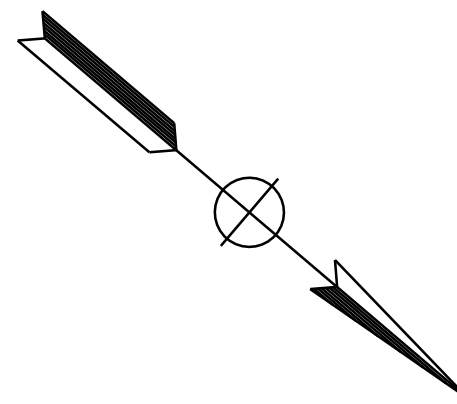
PD-22

APPROVED FOR PAVEMENT DELINEATION WORK ONLY

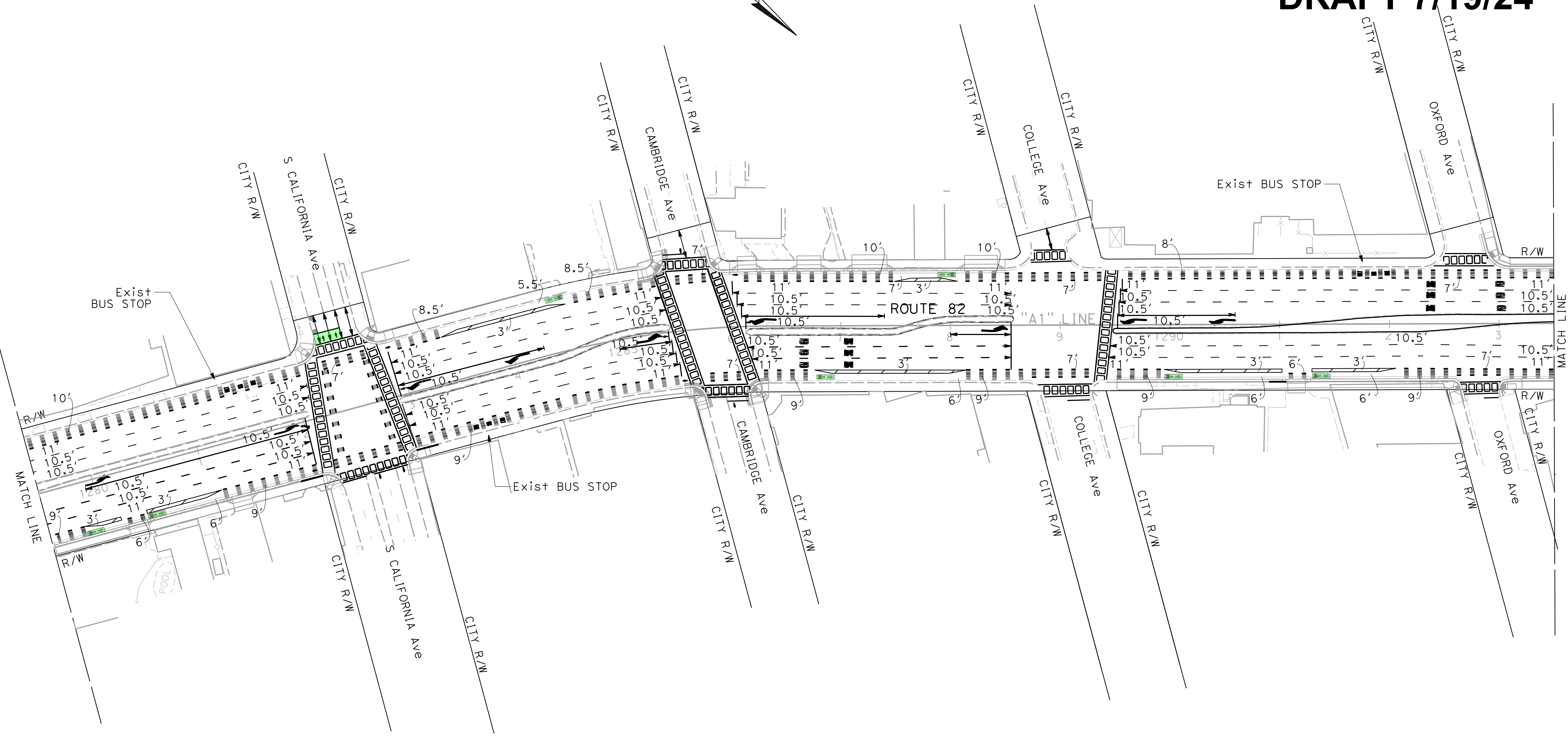
FOR NOTES, ABBREVIATIONS AND LEGEND, SEE SHEET PD-1

Dist	COUNTY	ROUTE	POST MILES TOTAL PROJECT	SHEET No.	TOTAL SHEETS
04	SCI	82	18.2/26.4	240	466
REGISTERED CIVIL ENGINEER			DATE		
PLANS APPROVAL DATE			No.		
			Exp.		
			CIVIL		
<small>THE STATE OF CALIFORNIA OR ITS OFFICERS OR AGENTS SHALL NOT BE RESPONSIBLE FOR THE ACCURACY OR COMPLETENESS OF SCANNED COPIES OF THIS PLAN SHEET.</small>					

DRAFT 7/19/24



NOTE:
FOR ACCURATE RIGHT OF WAY DATA, CONTACT RIGHT OF WAY ENGINEERING AT THE DISTRICT OFFICE.



STATE OF CALIFORNIA - DEPARTMENT OF TRANSPORTATION	FUNCTIONAL SUPERVISOR	CALCULATED-DESIGNED BY	REVISOR	DATE
Caltrans	LESTER LEE	CHECKED BY	SON LY	11-18-22
TRAFFIC			RICK YEUNG	

PAVEMENT DELINEATION PLAN
SCALE: 1" = 50'

APPROVED FOR PAVEMENT DELINEATION WORK ONLY

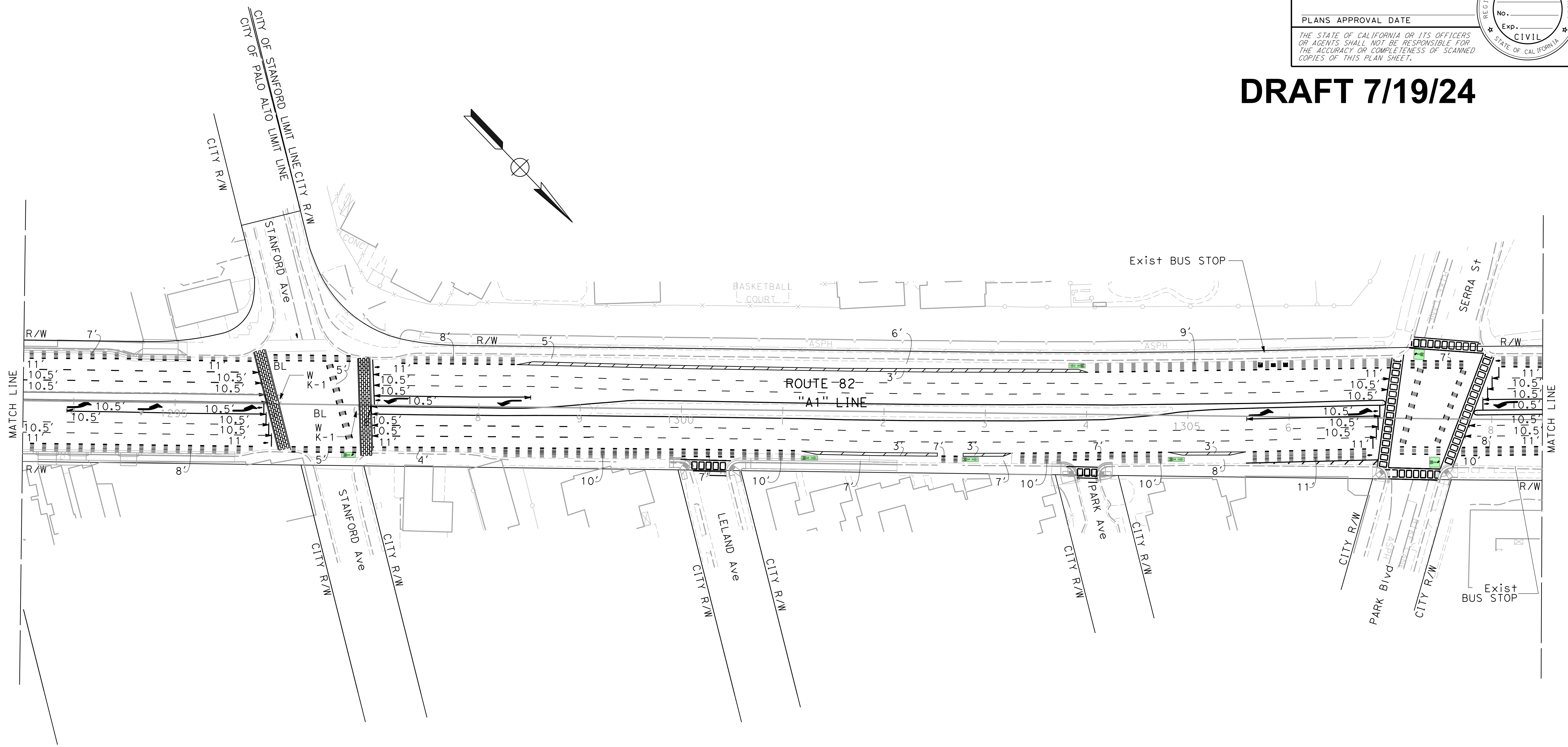
FOR NOTES, ABBREVIATIONS AND LEGEND, SEE SHEET PD-1

PD-23

Dist	COUNTY	ROUTE	POST MILES TOTAL PROJECT	SHEET NO.	TOTAL SHEETS
04	SCI	82	18.2/26.4	241	466
REGISTERED CIVIL ENGINEER			DATE		
PLANS APPROVAL DATE			No.		
			Exp.		
			CIVIL		
<small>THE STATE OF CALIFORNIA OR ITS OFFICERS OR AGENTS SHALL NOT BE RESPONSIBLE FOR THE ACCURACY OR COMPLETENESS OF SCANNED COPIES OF THIS PLAN SHEET.</small>					

DRAFT 7/19/24

NOTE:
FOR ACCURATE RIGHT OF WAY DATA, CONTACT RIGHT OF WAY ENGINEERING AT THE DISTRICT OFFICE.



STATE OF CALIFORNIA - DEPARTMENT OF TRANSPORTATION	FUNCTIONAL SUPERVISOR	CALCULATED/DESIGNED BY	SON LY	REVISOR BY	SL
Caltrans	LESTER LEE	CHECKED BY	RICK YEUNG	DATE REVISED	11-18-22
TRAFFIC					

APPROVED FOR PAVEMENT DELINEATION WORK ONLY

FOR NOTES, ABBREVIATIONS AND LEGEND, SEE SHEET PD-1

PAVEMENT DELINEATION PLAN

SCALE: 1" = 50'

PD-24

STATE OF CALIFORNIA - DEPARTMENT OF TRANSPORTATION
Caltrans
 FUNCTIONAL SUPERVISOR: LESTER LEE
 CALCULATED/DESIGNED BY: SON LY
 CHECKED BY: RICK YEUNG
 REVISED BY: SL
 DATE REVISED: 11-18-22

NOTE:
 FOR ACCURATE RIGHT OF WAY DATA, CONTACT
 RIGHT OF WAY ENGINEERING AT THE DISTRICT OFFICE.

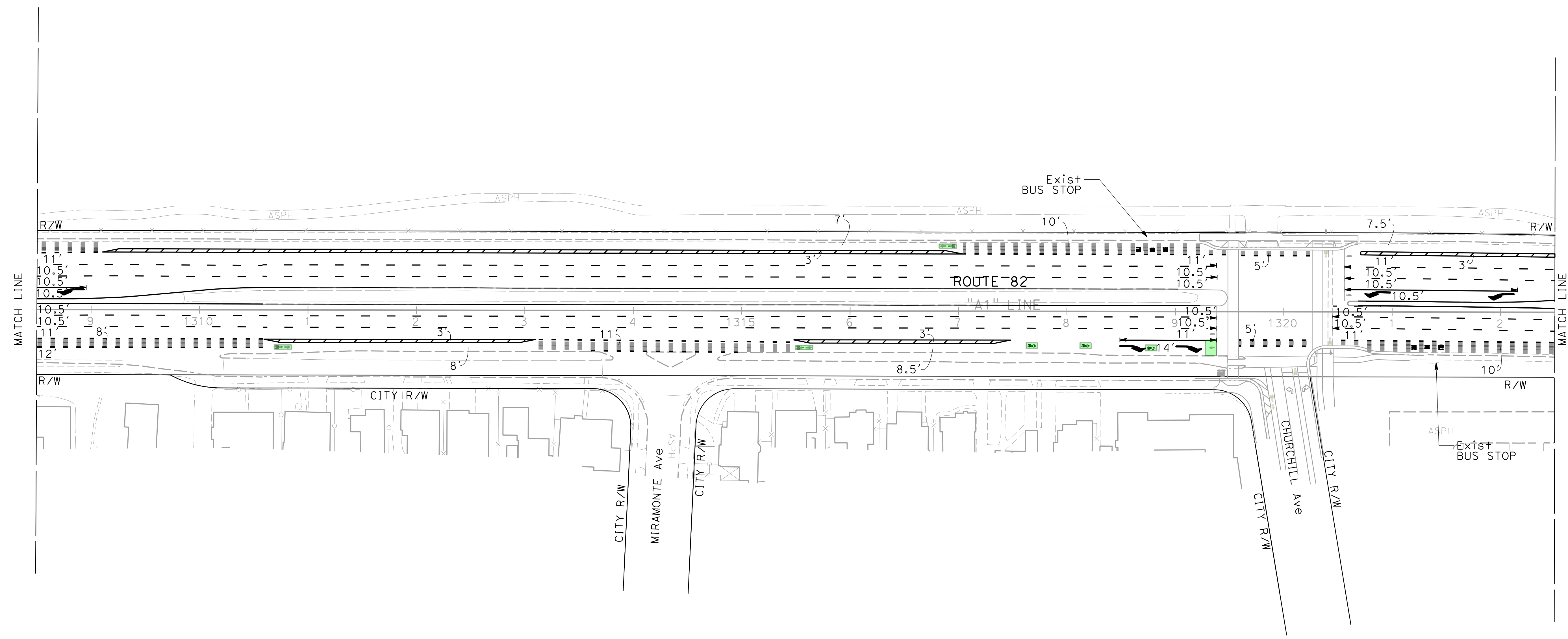
Dist	COUNTY	ROUTE	POST MILES TOTAL PROJECT	SHEET No.	TOTAL SHEETS
04	SCI	82	18.2/26.4	242	466

REGISTERED CIVIL ENGINEER DATE _____
 PLANS APPROVAL DATE _____

THE STATE OF CALIFORNIA OR ITS OFFICERS OR AGENTS SHALL NOT BE RESPONSIBLE FOR THE ACCURACY OR COMPLETENESS OF SCANNED COPIES OF THIS PLAN SHEET.



DRAFT 7/19/24



PAVEMENT DELINEATION PLAN
 SCALE: 1" = 50'

APPROVED FOR PAVEMENT DELINEATION WORK ONLY

FOR NOTES, ABBREVIATIONS AND LEGEND, SEE SHEET PD-1

PD - 25

Dist	COUNTY	ROUTE	POST MILES TOTAL PROJECT	SHEET No.	TOTAL SHEETS
04	SCI	82	18.2/26.4	243	466

REGISTERED CIVIL ENGINEER	DATE
PLANS APPROVAL DATE	

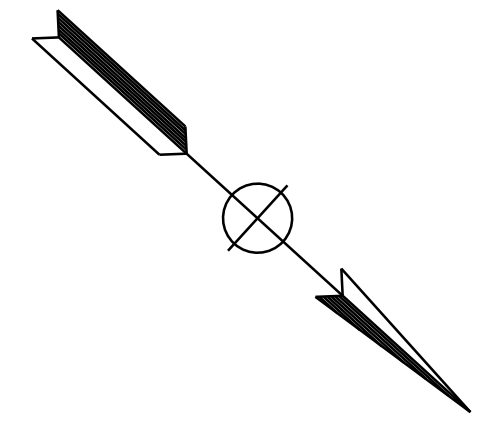
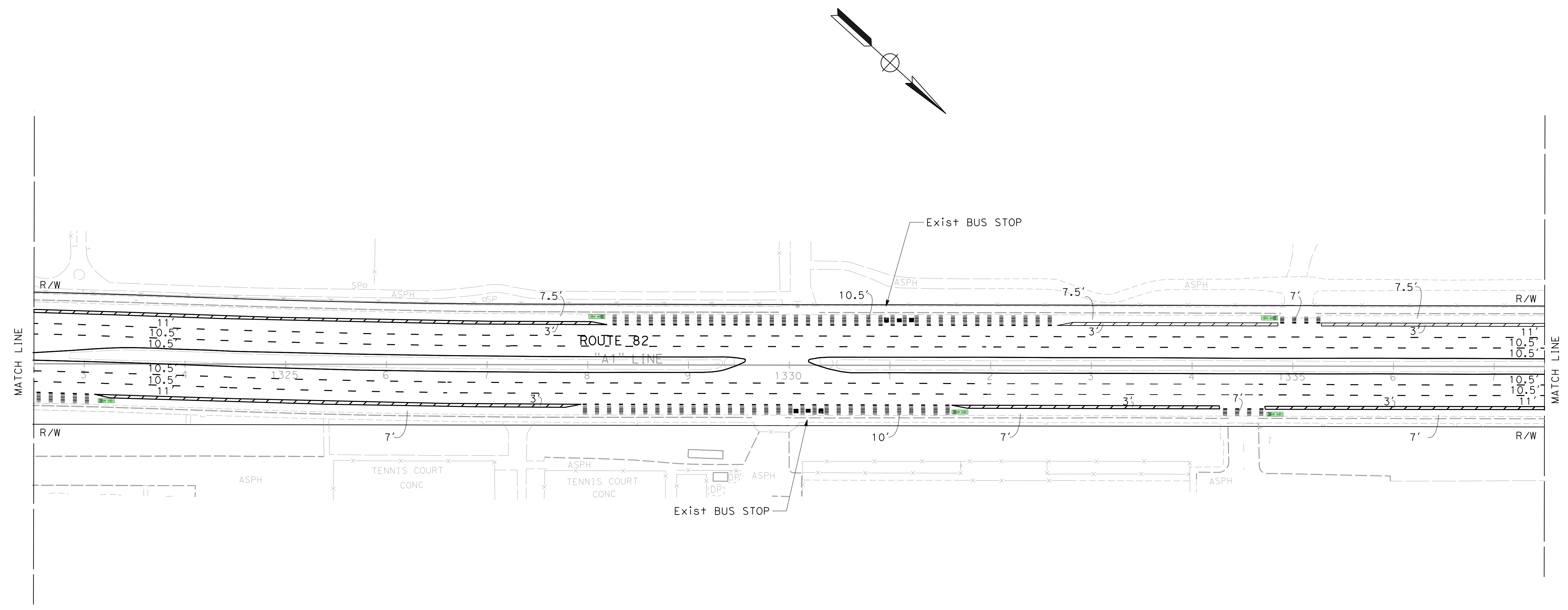
THE STATE OF CALIFORNIA OR ITS OFFICERS OR AGENTS SHALL NOT BE RESPONSIBLE FOR THE ACCURACY OR COMPLETENESS OF SCANNED COPIES OF THIS PLAN SHEET.



DRAFT 7/19/24

NOTE:
 FOR ACCURATE RIGHT OF WAY DATA, CONTACT
 RIGHT OF WAY ENGINEERING AT THE DISTRICT OFFICE.

SL	11-18-22
REVISOR	DATE
SON LY	RICK YEUNG
CALCULATED/DESIGNED BY	CHECKED BY
FUNCTIONAL SUPERVISOR	LESTER LEE
STATE OF CALIFORNIA - DEPARTMENT OF TRANSPORTATION	TRAFFIC



PAVEMENT DELINEATION PLAN
 SCALE: 1" = 50'

APPROVED FOR PAVEMENT DELINEATION WORK ONLY

FOR NOTES, ABBREVIATIONS AND LEGEND, SEE SHEET PD-1

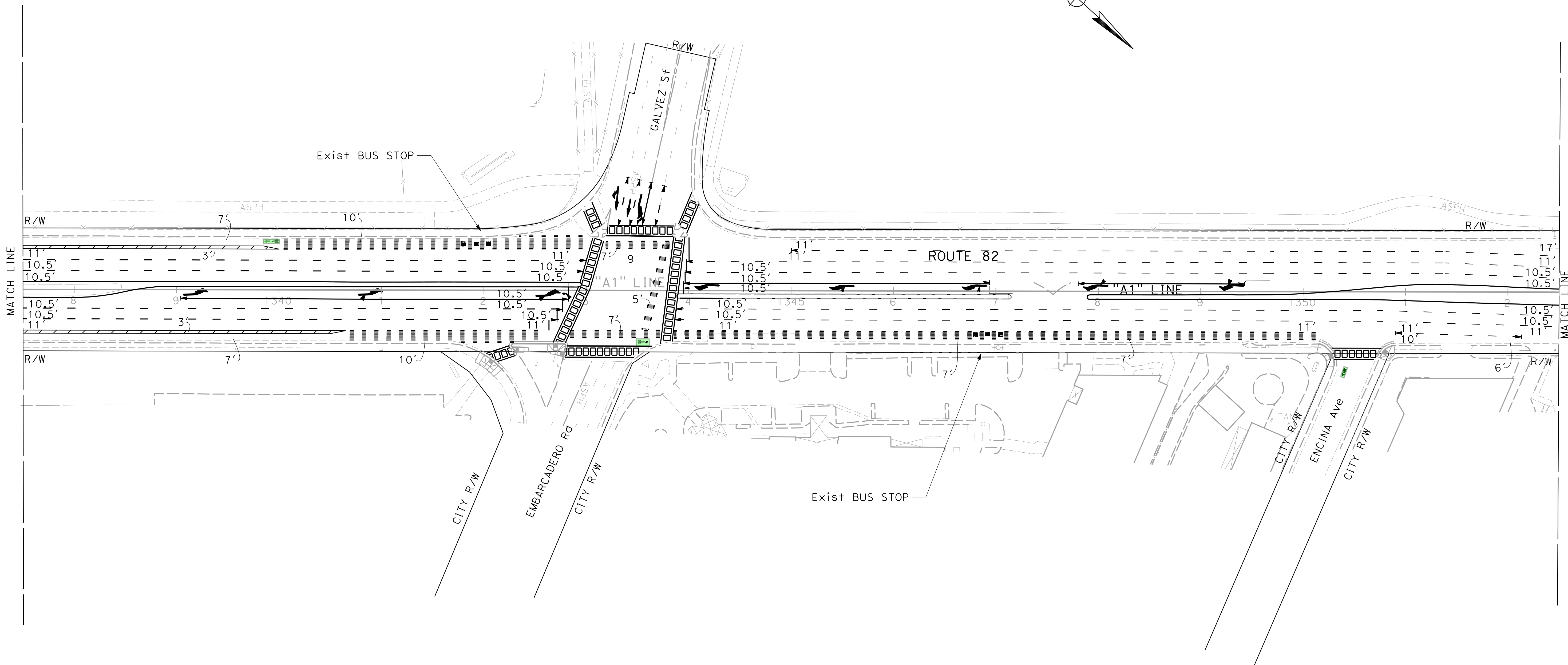
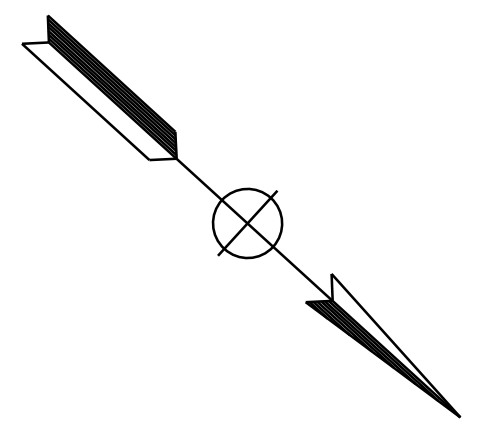
PD-26

LAST REVISION | DATE PLOTTED => 7/19/2024
 09-19-22 | TIME PLOTTED => 11:57:02 AM

Dist	COUNTY	ROUTE	POST MILES TOTAL PROJECT	SHEET NO.	TOTAL SHEETS
04	SCI	82	18.2/26.4	244	466
REGISTERED CIVIL ENGINEER			DATE		
PLANS APPROVAL DATE			No.		
			Exp.		
<small>THE STATE OF CALIFORNIA OR ITS OFFICERS OR AGENTS SHALL NOT BE RESPONSIBLE FOR THE ACCURACY OR COMPLETENESS OF SCANNED COPIES OF THIS PLAN SHEET.</small>					



DRAFT 7/19/24



NOTE:
FOR ACCURATE RIGHT OF WAY DATA, CONTACT RIGHT OF WAY ENGINEERING AT THE DISTRICT OFFICE.

STATE OF CALIFORNIA - DEPARTMENT OF TRANSPORTATION	FUNCTIONAL SUPERVISOR	CALCULATED/DESIGNED BY	REVISOR	SL
Caltrans	LESTER LEE	CHECKED BY	SON LY	11-18-22
TRAFFIC			RICK YEUNG	

APPROVED FOR PAVEMENT DELINEATION WORK ONLY

FOR NOTES, ABBREVIATIONS AND LEGEND, SEE SHEET PD-1

PAVEMENT DELINEATION PLAN

SCALE: 1" = 50'

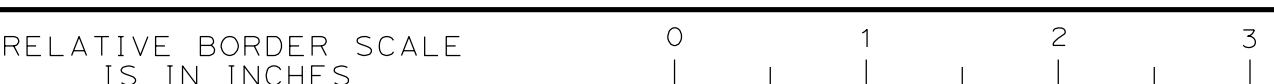
PD-27

STATE OF CALIFORNIA - DEPARTMENT OF TRANSPORTATION
Caltrans
 TRAFFIC

BORDER LAST REVISED 7/2/2010

USERNAME =>
 DGN FILE => ... \71824\0419000140na028.dgn

APPROVED FOR PAVEMENT DELINEATION WORK ONLY



FOR NOTES, ABBREVIATIONS
 AND LEGEND, SEE SHEET PD-1

UNIT 0712

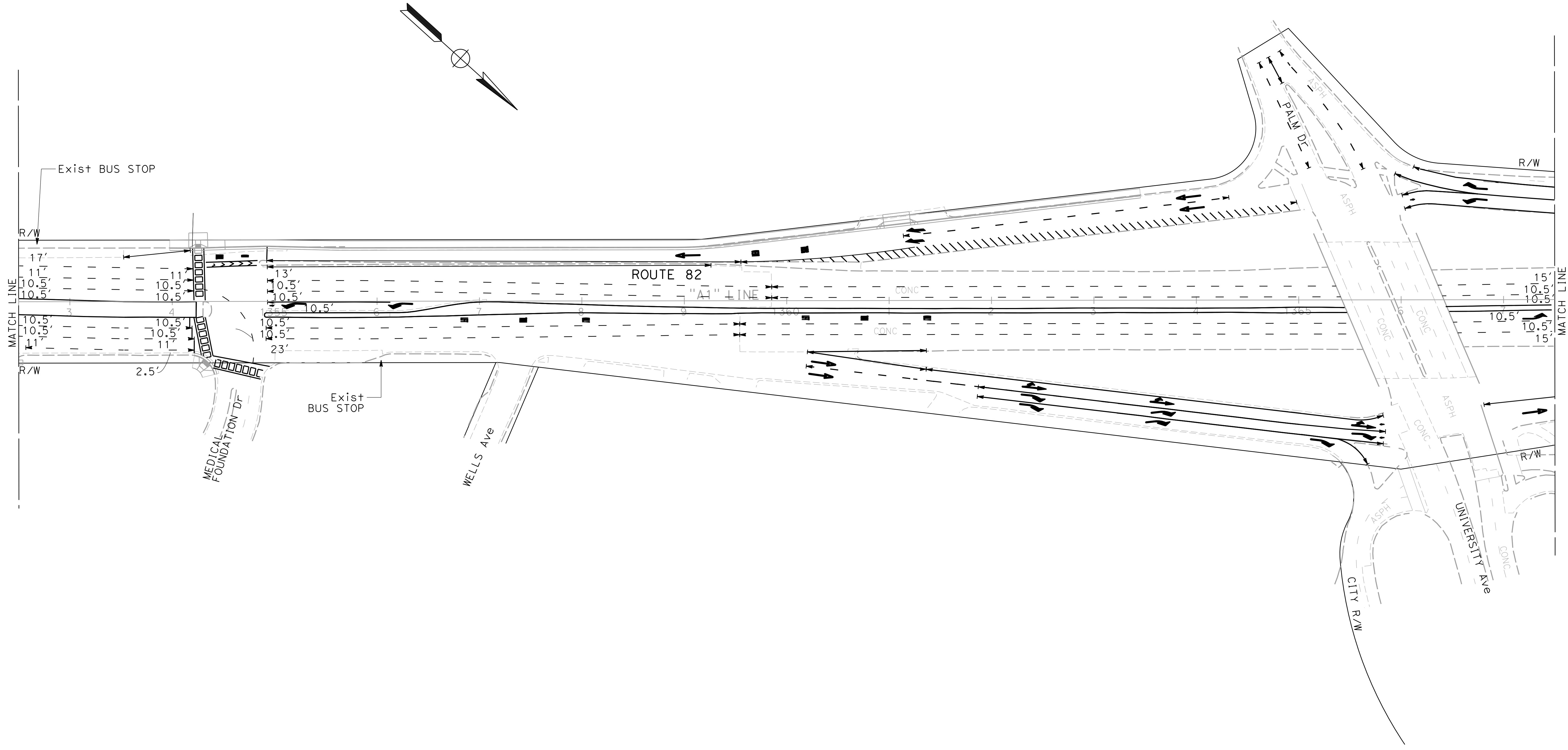
PROJECT NUMBER & PHASE

04190001401

PAVEMENT DELINEATION PLAN

SCALE: 1" = 50'

PD-28



NOTE:
 FOR ACCURATE RIGHT OF WAY DATA, CONTACT
 RIGHT OF WAY ENGINEERING AT THE DISTRICT OFFICE.

Dist	COUNTY	ROUTE	POST MILES TOTAL PROJECT	SHEET No.	TOTAL SHEETS
04	SCI	82	18.2/26.4	245	466

REGISTERED CIVIL ENGINEER DATE _____
 PLANS APPROVAL DATE _____

THE STATE OF CALIFORNIA OR ITS OFFICERS OR AGENTS SHALL NOT BE RESPONSIBLE FOR THE ACCURACY OR COMPLETENESS OF SCANNED COPIES OF THIS PLAN SHEET.



DRAFT 7/19/24

x
x
x
x
x
x
x

SL
11-18-22

REVISOR BY
DATE REVISED

SON LY
RICK YEUNG

CALCULATED-DESIGNED BY
CHECKED BY

FUNCTIONAL SUPERVISOR
LESTER LEE

LAST REVISION | DATE PLOTTED => 7/19/2024
 09-19-22 | TIME PLOTTED => 11:57:03 AM

Dist	COUNTY	ROUTE	POST MILES TOTAL PROJECT	SHEET No.	TOTAL SHEETS
04	SCI	82	18.2/26.4	246	466

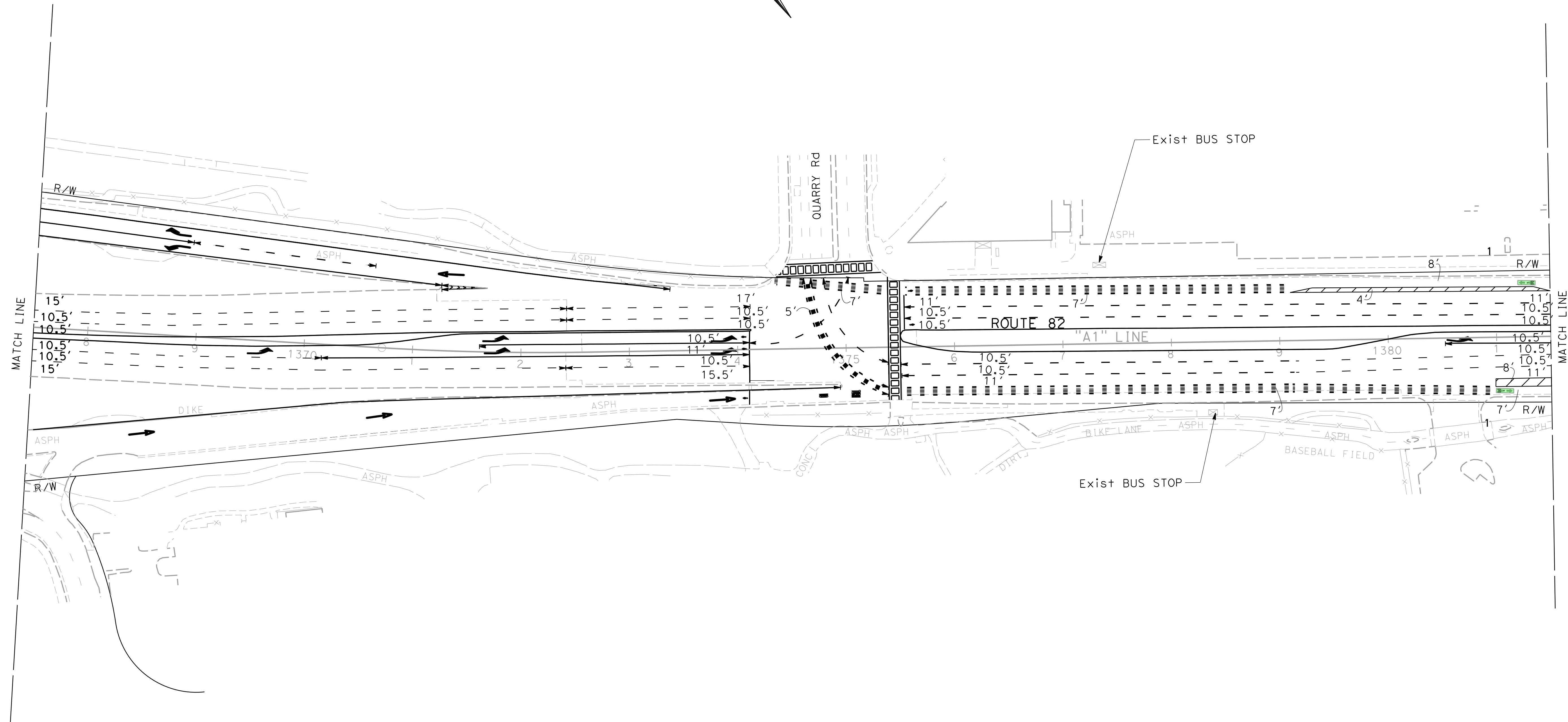
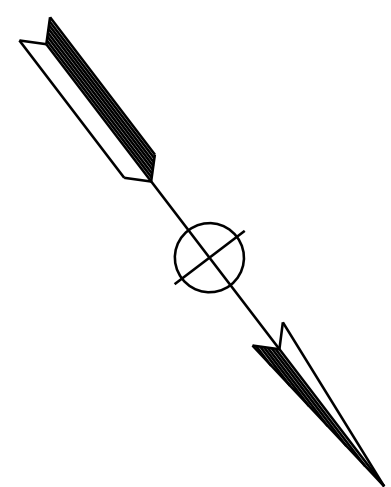
REGISTERED CIVIL ENGINEER	DATE
PLANS APPROVAL DATE	

THE STATE OF CALIFORNIA OR ITS OFFICERS OR AGENTS SHALL NOT BE RESPONSIBLE FOR THE ACCURACY OR COMPLETENESS OF SCANNED COPIES OF THIS PLAN SHEET.



DRAFT 7/19/24

NOTE:
FOR ACCURATE RIGHT OF WAY DATA, CONTACT RIGHT OF WAY ENGINEERING AT THE DISTRICT OFFICE.



STATE OF CALIFORNIA - DEPARTMENT OF TRANSPORTATION	FUNCTIONAL SUPERVISOR	CALCULATED-DESIGNED BY	REVISOR	DATE
Caltrans	LESTER LEE	CHECKED BY	SON LY	11-18-22
TRAFFIC			RICK YEUNG	

APPROVED FOR PAVEMENT DELINEATION WORK ONLY

FOR NOTES, ABBREVIATIONS AND LEGEND, SEE SHEET PD-1

PAVEMENT DELINEATION PLAN


SCALE: 1" = 50'

PD-29

Dist	COUNTY	ROUTE	POST MILES TOTAL PROJECT	SHEET No.	TOTAL SHEETS
04	SCI	82	18.2/26.4	247	466

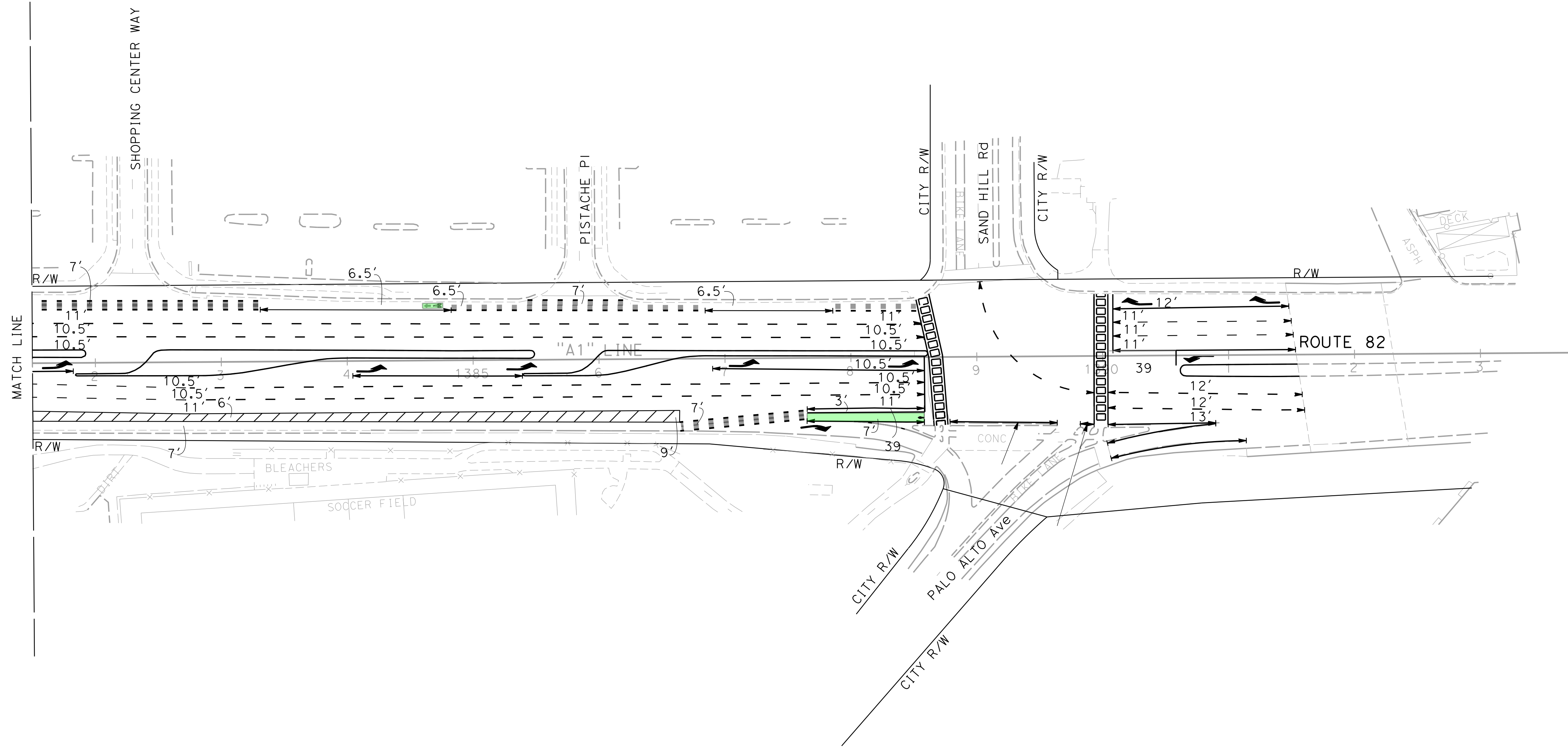
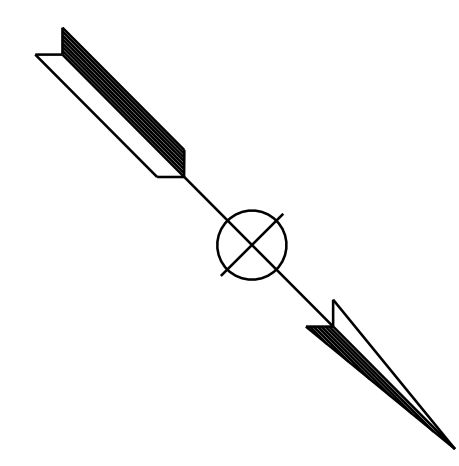
REGISTERED CIVIL ENGINEER	DATE
PLANS APPROVAL DATE	

THE STATE OF CALIFORNIA OR ITS OFFICERS OR AGENTS SHALL NOT BE RESPONSIBLE FOR THE ACCURACY OR COMPLETENESS OF SCANNED COPIES OF THIS PLAN SHEET.



DRAFT 7/19/24

NOTE:
FOR ACCURATE RIGHT OF WAY DATA, CONTACT RIGHT OF WAY ENGINEERING AT THE DISTRICT OFFICE.



STATE OF CALIFORNIA - DEPARTMENT OF TRANSPORTATION	FUNCTIONAL SUPERVISOR	CALCULATED-DESIGNED BY	SON LY	REVISOR BY	SL
Caltrans	LESTER LEE	CHECKED BY	RICK YEUNG	DATE REVISED	11-18-22
TRAFFIC					

APPROVED FOR PAVEMENT DELINEATION WORK ONLY

FOR NOTES, ABBREVIATIONS AND LEGEND, SEE SHEET PD-1

PAVEMENT DELINEATION PLAN

SCALE: 1" = 50'

PD-30

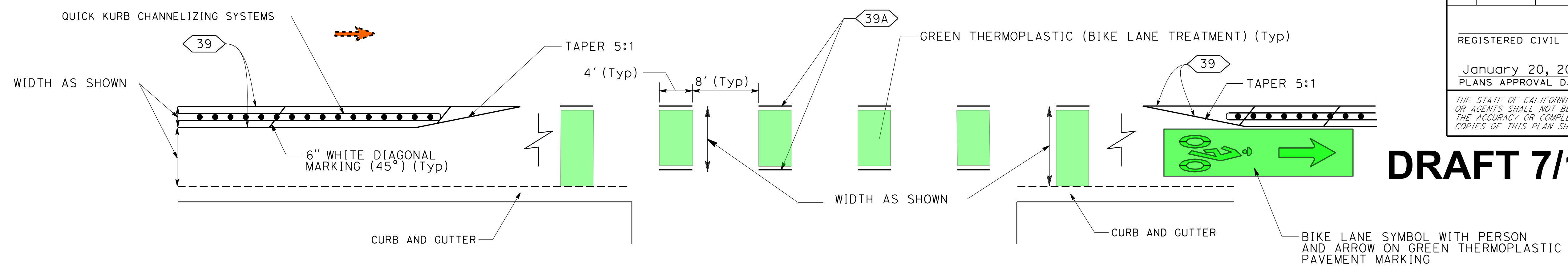
Dist	COUNTY	ROUTE	POST MILES TOTAL PROJECT	SHEET No.	TOTAL SHEETS
04	SCI	82	18.2/26.4	248	466

REGISTERED CIVIL ENGINEER	12-5-22
DATE	
January 20, 2023	
PLANS APPROVAL DATE	

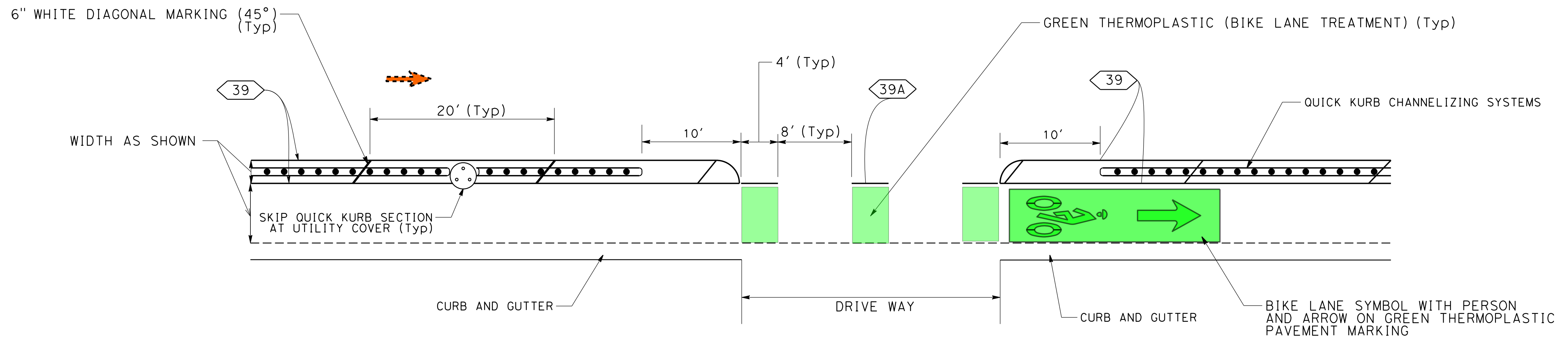
THE STATE OF CALIFORNIA OR ITS OFFICERS OR AGENTS SHALL NOT BE RESPONSIBLE FOR THE ACCURACY OR COMPLETENESS OF SCANNED COPIES OF THIS PLAN SHEET.



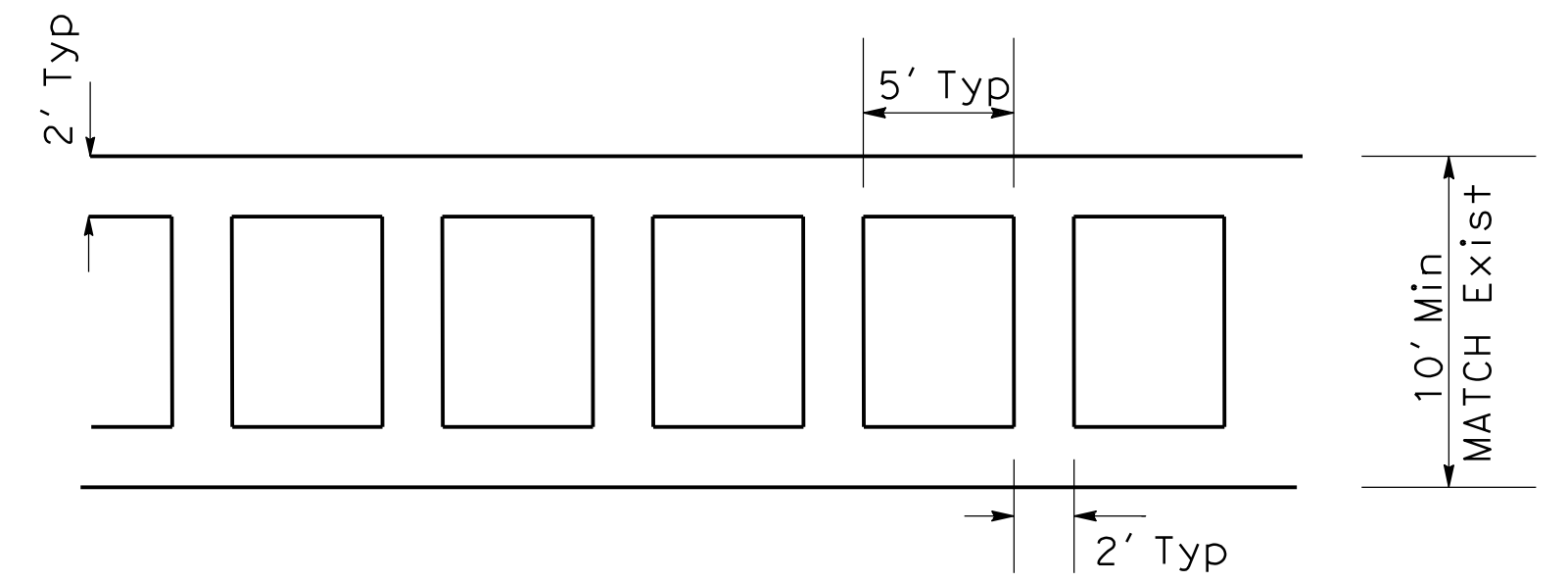
DRAFT 7/19/24



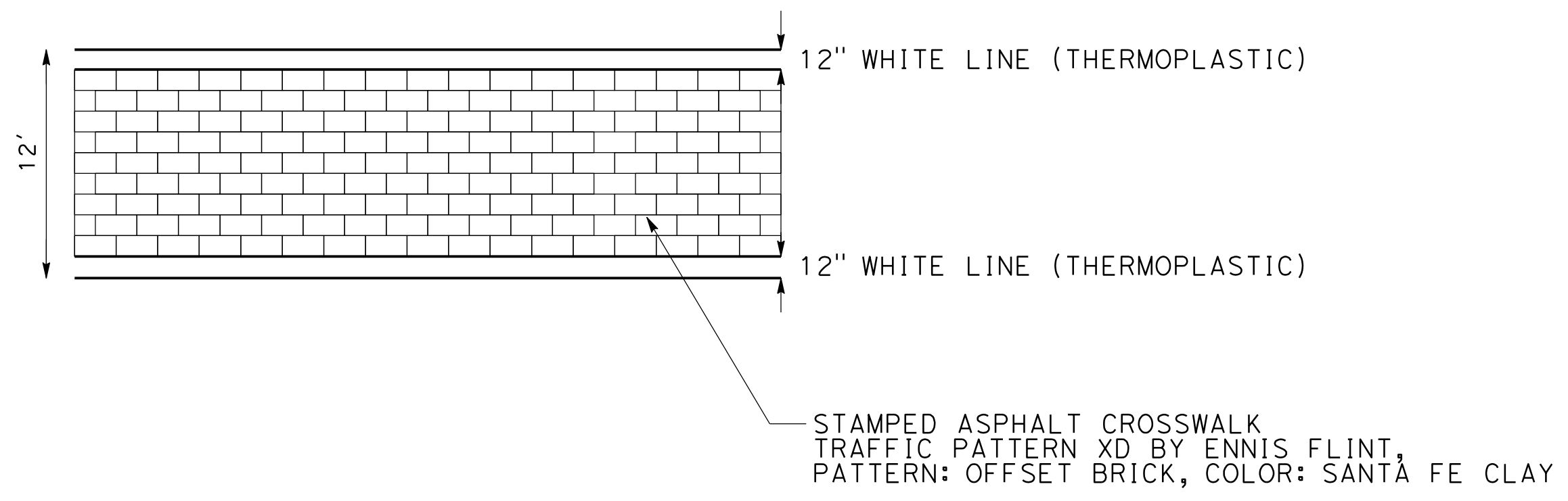
DETAIL A
BIKE LANE MARKINGS THROUGH CONFLICT ZONES/INTERSECTION



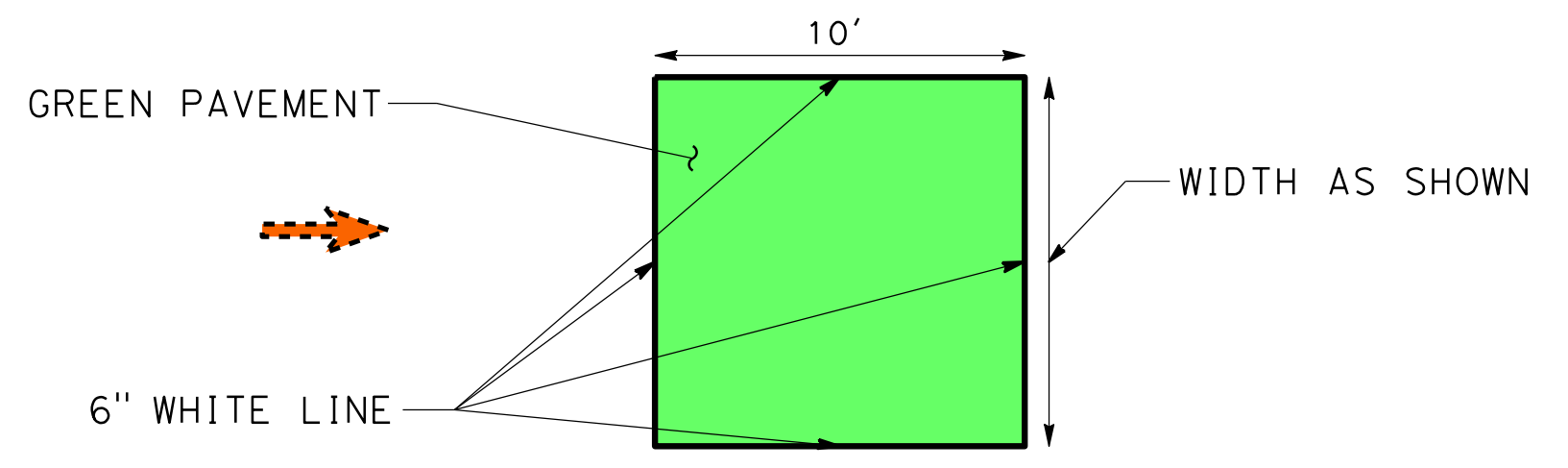
DETAIL B
BIKE LANE MARKINGS THROUGH DRIVEWAY



CROSSWALK MARKINGS (LADDER)



**STAMPED ASPHALT CROSSWALK
(AT STANFORD Ave AND ROUTE 82)**



BIKE BOX DETAILS

PAVEMENT DELINEATION DETAILS
NO SCALE

PDD-1

STATE OF CALIFORNIA - DEPARTMENT OF TRANSPORTATION - TRAFFIC

FUNCTIONAL SUPERVISOR: LESTER LEE

CALCULATED/DESIGNED BY: SON LY

CHECKED BY: RICK YEUNG

REVISOR: SL

DATE REVISED: 11-18-22

LAST REVISION | DATE PLOTTED => 7/19/2024
11-28-22 TIME PLOTTED => 3:06:21 PM