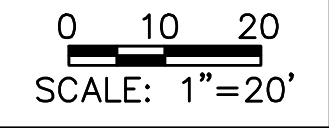
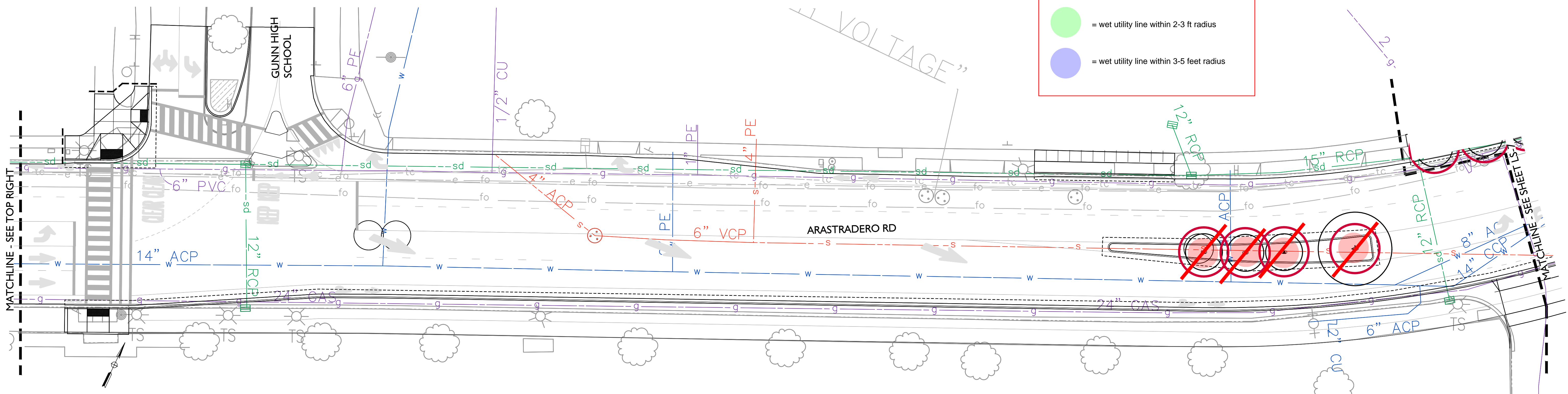
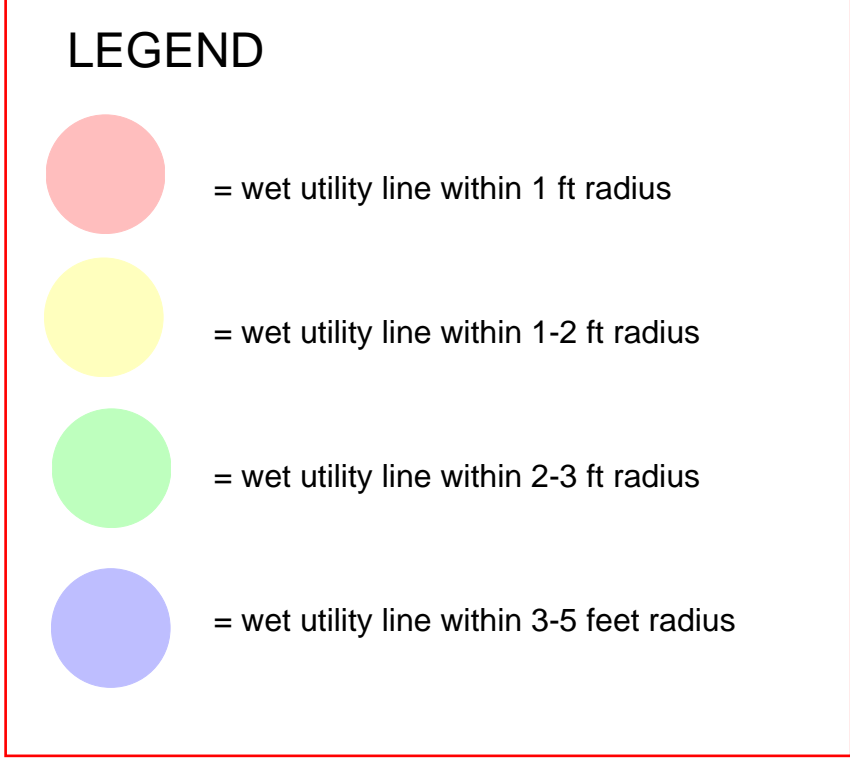
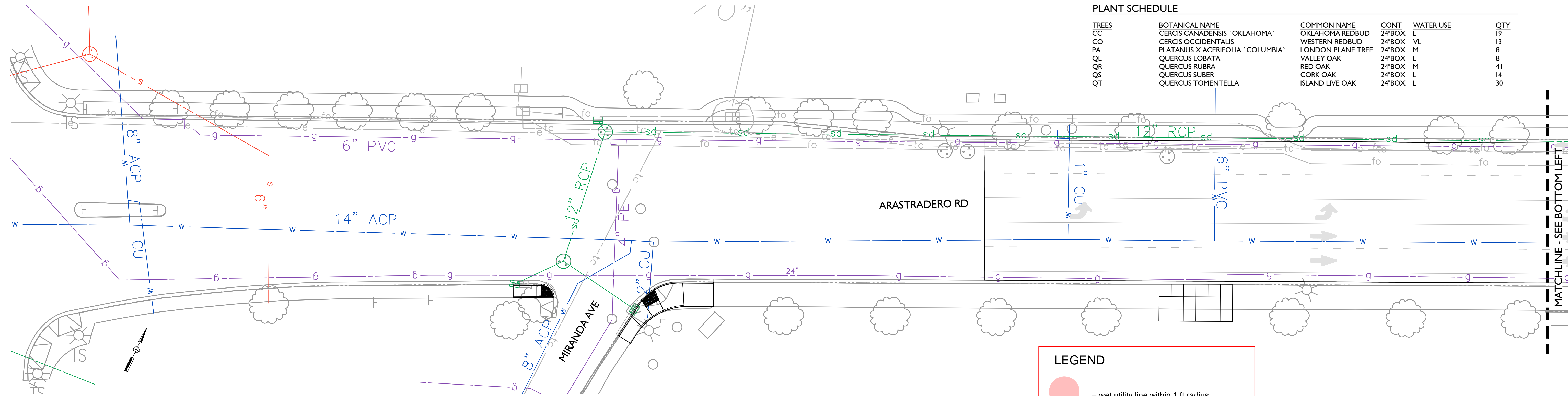


DATE PLOTTED => 27-Jun-17
 TIME PLOTTED => 14:32
 USERNAME => valerie
 FILE => _DG-EXHIBIT-CHARLESTON-ARASTRADERO.dwg


PLANT SCHEDULE

TREES	BOTANICAL NAME	COMMON NAME	CONT	WATER USE	QTY
CC	CERCIS CANADENSIS 'OKLAHOMA'	OKLAHOMA REDBUD	24"BOX	L	19
CO	CERCIS OCCIDENTALIS	WESTERN REDBUD	24"BOX	VL	13
PA	PLATANUS X ACERIFOLIA 'COLUMBIA'	LONDON PLANE TREE	24"BOX	M	8
QL	QUERCUS LOBATA	VALLEY OAK	24"BOX	L	8
QR	QUERCUS RUBRA	RED OAK	24"BOX	M	41
QS	QUERCUS SUBER	CORK OAK	24"BOX	L	14
QT	QUERCUS TOMENTELLA	ISLAND LIVE OAK	24"BOX	L	30



95% SUBMITTAL

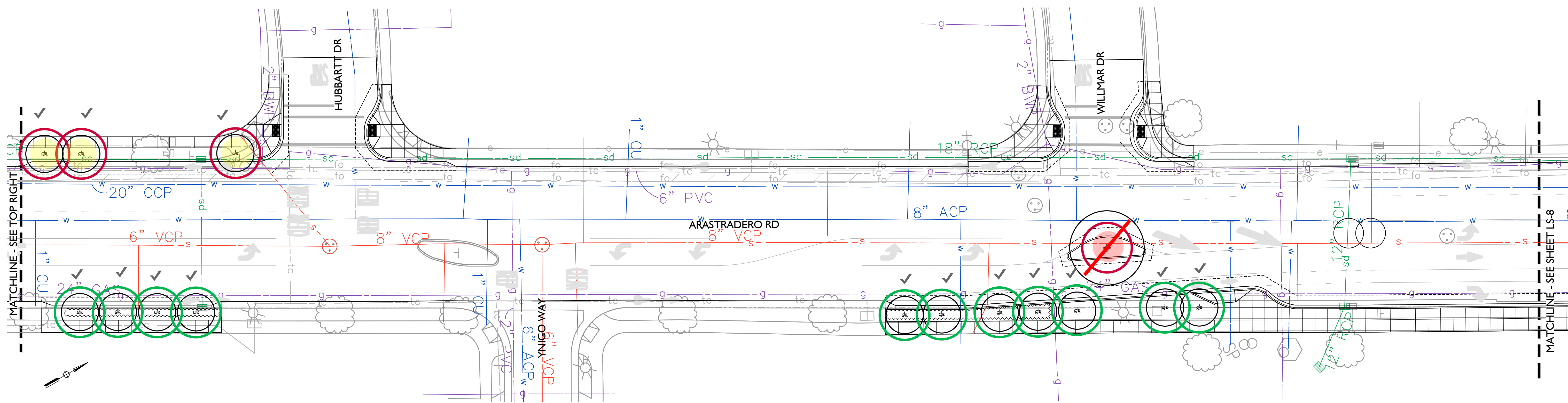
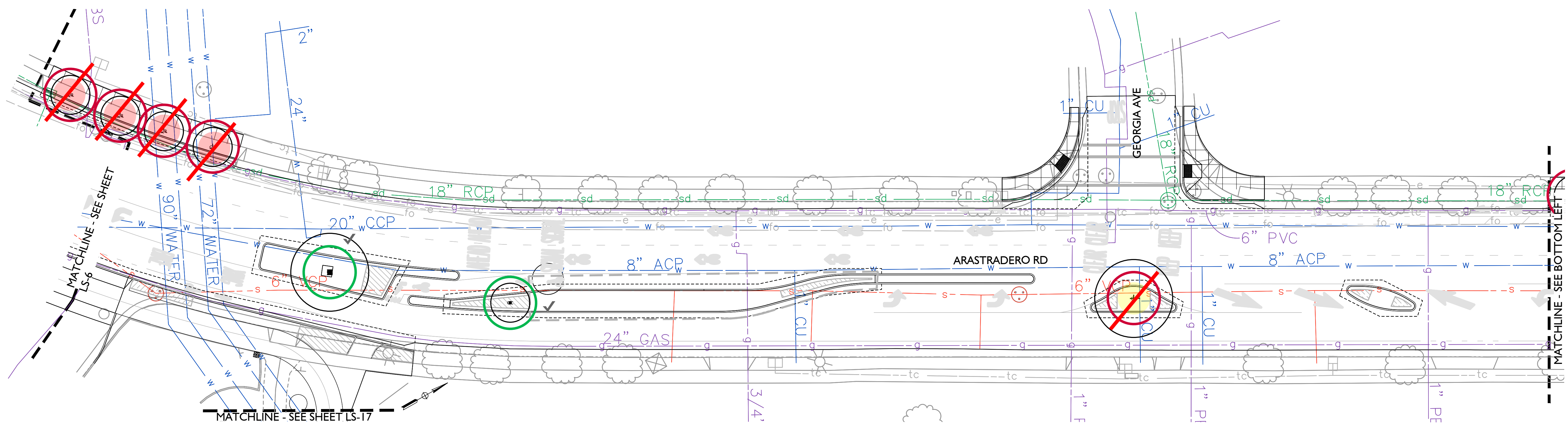
REV	DATE	DESCRIPTION	BY



DATE: 6/26/2017
 SCALE: 1"=20'
 DESIGNED BY: L. GATES/K. CHEN
 DRAWN BY: V. CONANT/J. KOWALSKA

_DG-EXHIBIT-CHARLESTON-ARASTRADERO
 -147
 CHARLESTON-ARASTRADERO CORRIDOR
 CITY OF PALO ALTO, CALIFORNIA


DATE PLOTTED => 27-Jun-17 USERNAME => valerie
 TIME PLOTTED => 13:26 FILE => _DG-EXHIBIT-CHARLESTON-ARASTRADERO.dwg



0 10 20
 SCALE: 1"=20'

95% SUBMITTAL

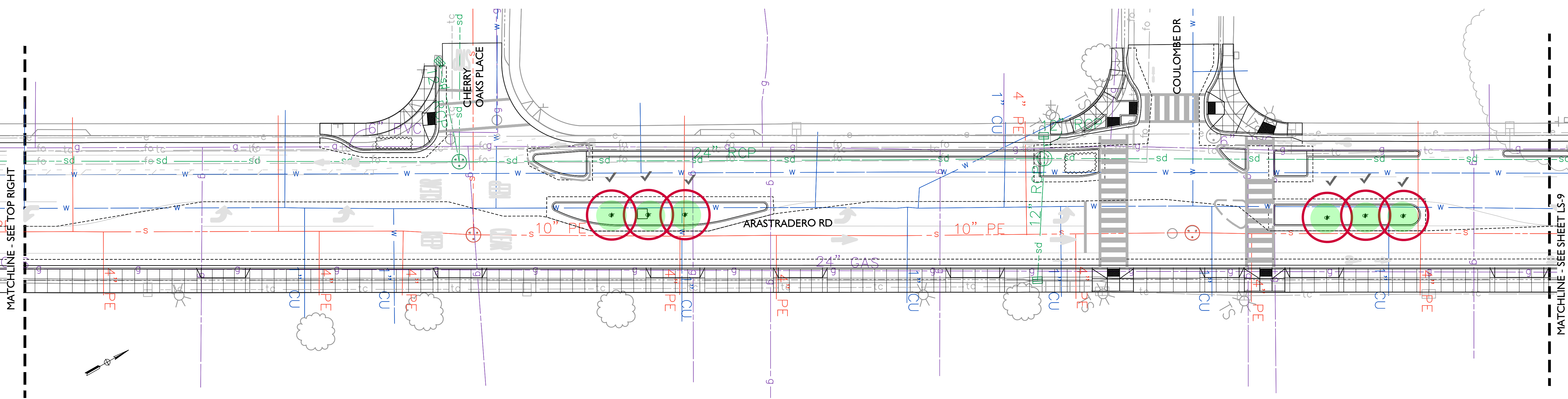
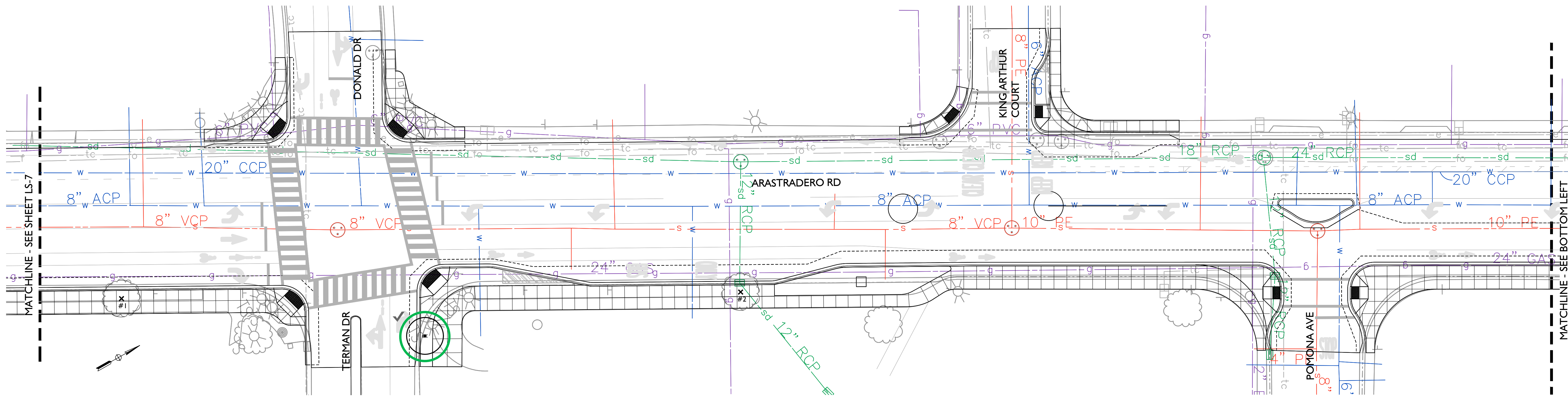
REV	DATE	DESCRIPTION	BY



DATE: 6/26/2017
 SCALE: 1"=20'
 DESIGNED BY: L. GATES/K. CHEN
 DRAWN BY: V. CONANT/J. KOWALSKA

_DG-EXHIBIT-CHARLESTON-ARASTRADERO
 -148
 CHARLESTON-ARASTRADERO CORRIDOR
 CITY OF PALO ALTO, CALIFORNIA


DATE PLOTTED => 27-Jun-17
 TIME PLOTTED => 13:27
 USERNAME => valerie
 FILE => _DG-EXHIBIT-CHARLESTON-ARASTRADERO.dwg



0 10 20
 SCALE: 1"=20'

95% SUBMITTAL

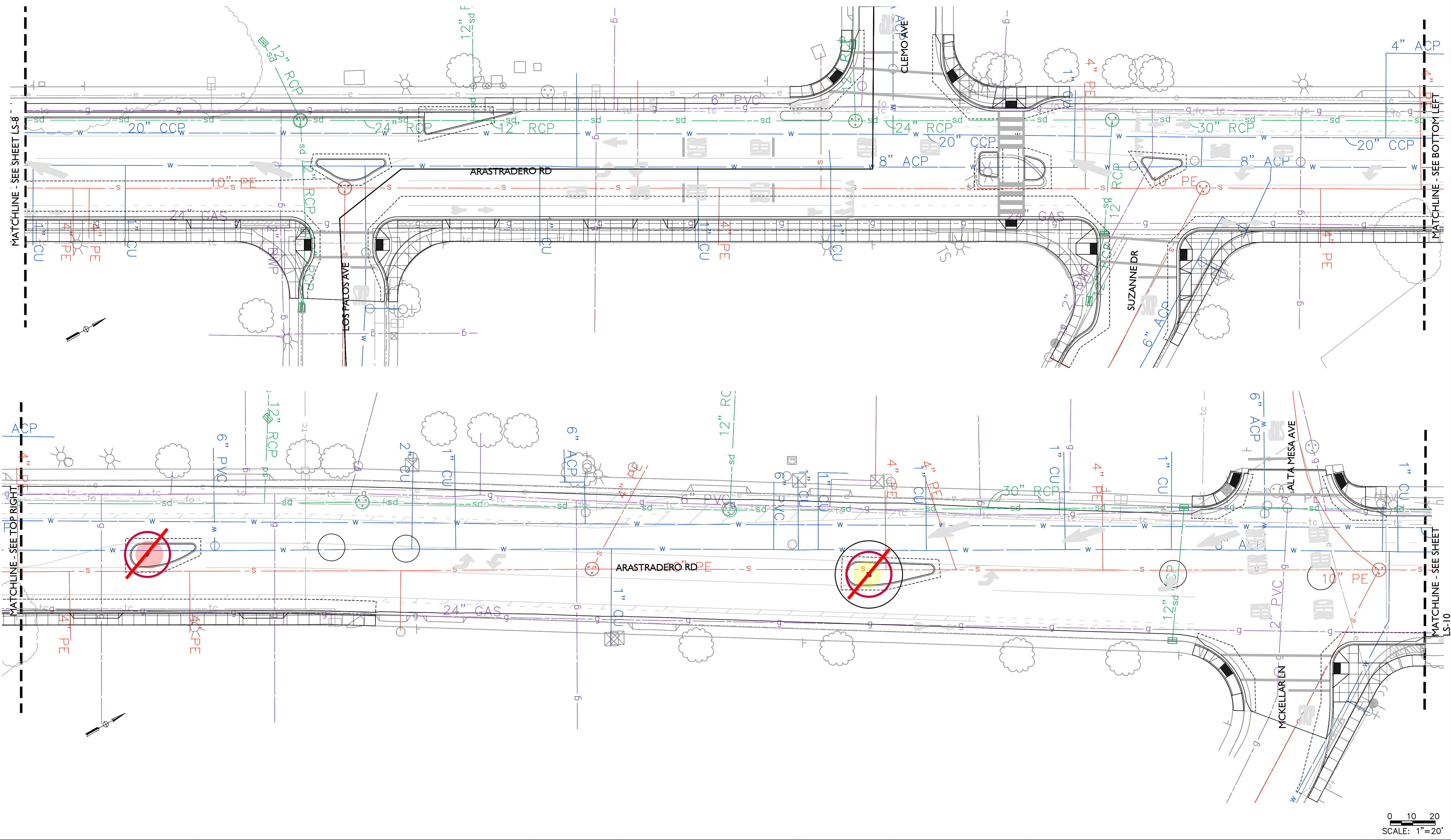
REV	DATE	DESCRIPTION	BY



DATE: 6/26/2017
 SCALE: 1"=20'
 DESIGNED BY: L. GATES/K. CHEN
 DRAWN BY: V. CONANT/J. KOWALSKA


_DG-EXHIBIT-CHARLESTON-ARASTRADERO
 -149
 CHARLESTON-ARASTRADERO CORRIDOR
 CITY OF PALO ALTO, CALIFORNIA

DATE PLOTTED => 27-Jun-17 USERNAME => valerie
 TIME PLOTTED => 13:28 FILE => _DG-EXHIBIT-CHARLESTON-ARASTRADERO.dwg



95% SUBMITTAL

REV	DATE	DESCRIPTION	BY

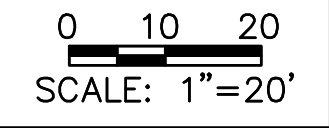


GATES +ASSOCIATES
 LANDSCAPE ARCHITECTURE
 LAND PLANNING • URBAN DESIGN
 2678 CROW CANYON ROAD, CALIFORNIA 94581
 T 925.726.9176 www.gates.com

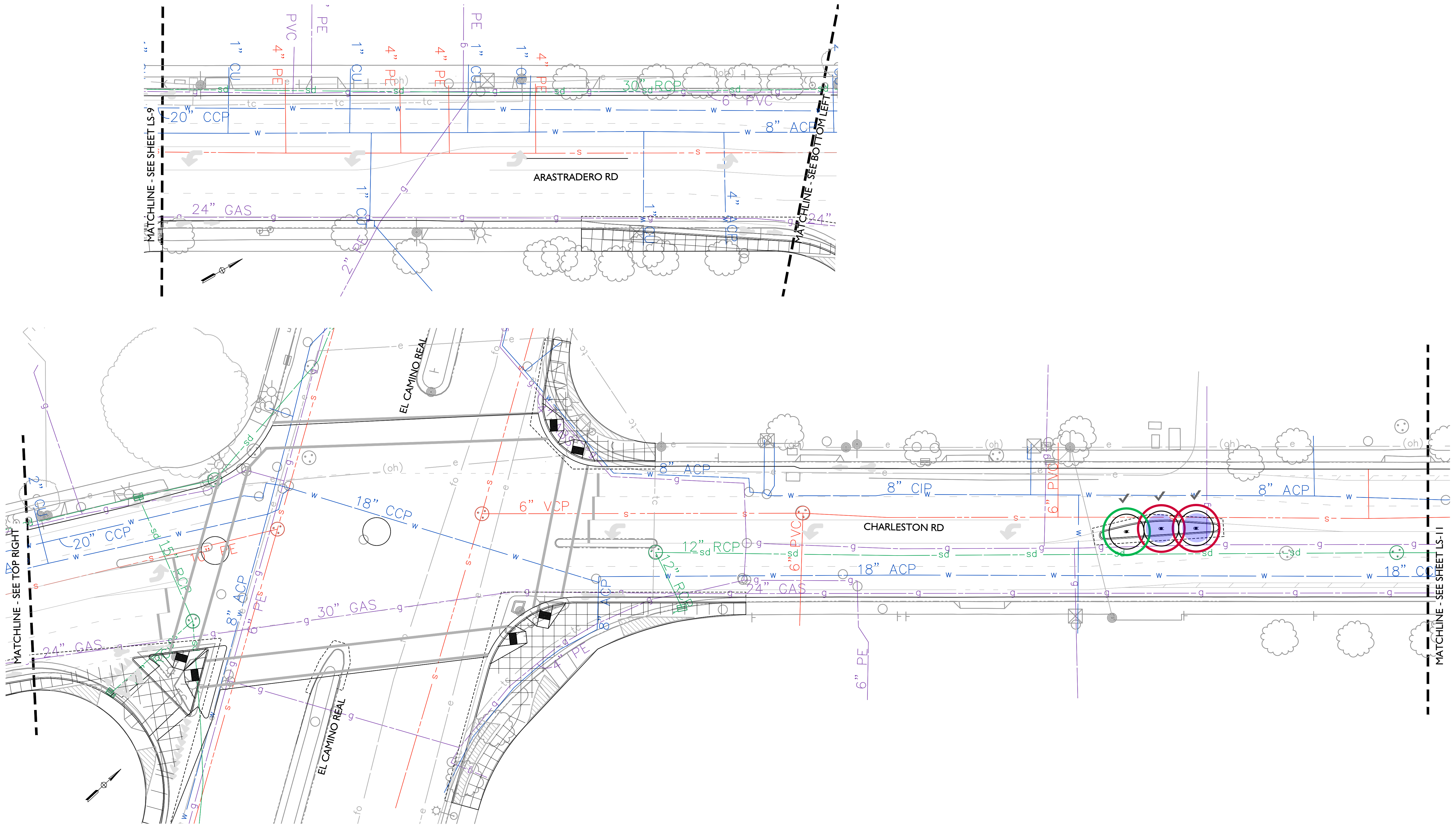


DATE: 6/26/2017
 SCALE: 1"=20'
 DESIGNED BY: L. GATES/K. CHEN
 DRAWN BY: V. CONANT/J. KOWALSKA

_DG-EXHIBIT-CHARLESTON-ARASTRADERO
 -150
 CHARLESTON-ARASTRADERO CORRIDOR
 CITY OF PALO ALTO, CALIFORNIA




DATE PLOTTED => 27-Jun-17 USERNAME => valerie
 TIME PLOTTED => 13:30 FILE => _DG-EXHIBIT-CHARLESTON-ARASTRADERO.dwg



0 10 20
 SCALE: 1"=20'

95% SUBMITTAL

REV	DATE	DESCRIPTION	BY



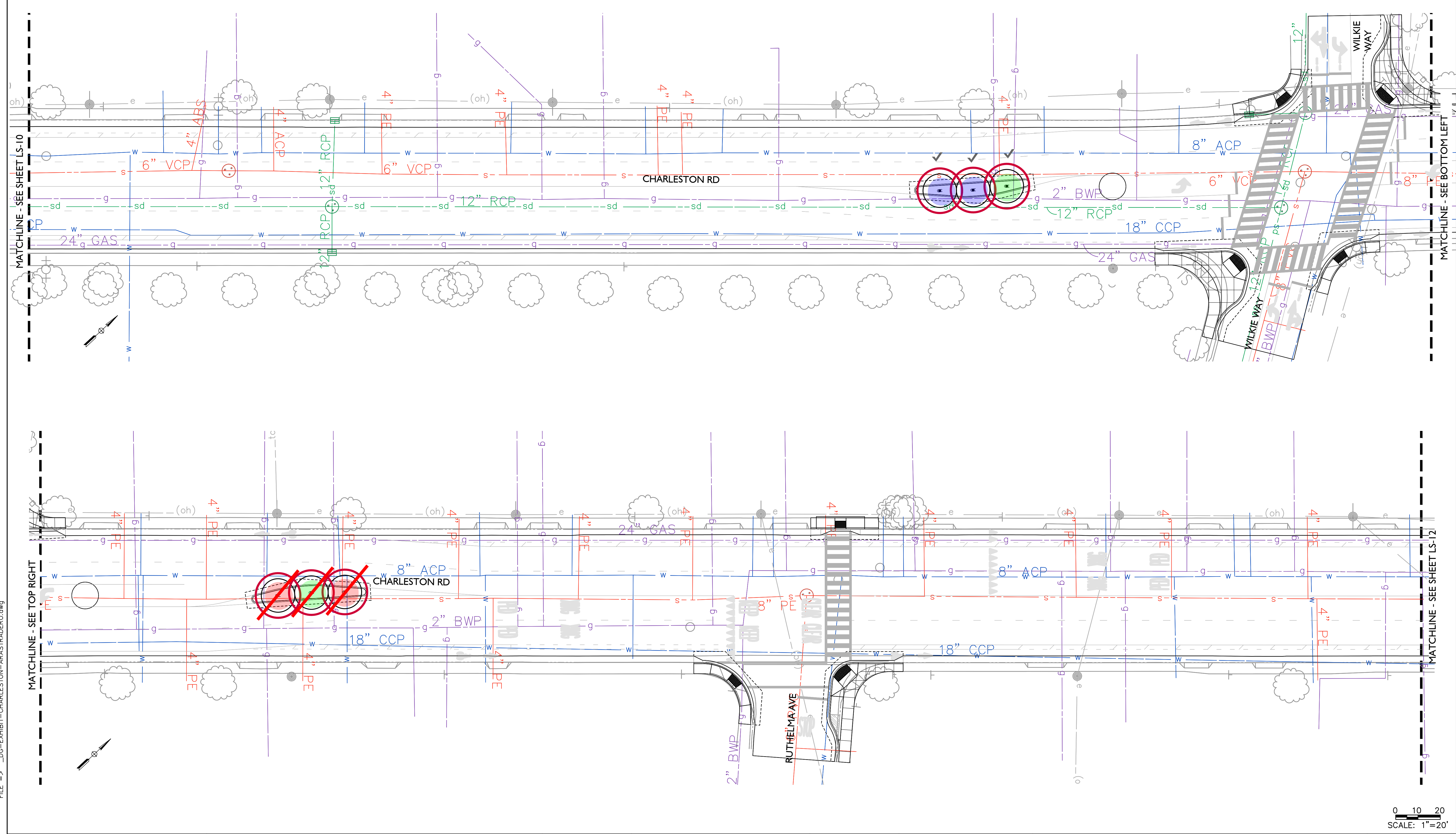
GATES +ASSOCIATES
 LANDSCAPE ARCHITECTURE
 LAND PLANNING • URBAN DESIGN
 2678 CROW CANYON ROAD, CALIFORNIA 94583
 T 925.726.9176 www.gatesla.com



DATE: 6/26/2017
 SCALE: 1"=20'
 DESIGNED BY: L. GATES/K. CHEN
 DRAWN BY: V. CONANT/J. KOWALSKA

_DG-EXHIBIT-CHARLESTON-ARASTRADERO
 -151
 CHARLESTON-ARASTRADERO CORRIDOR
 CITY OF PALO ALTO, CALIFORNIA


DATE PLOTTED => 27-Jun-17 USERNAME => valerie
 FILE => _DG-EXHIBIT-CHARLESTON-ARASTRADERO.dwg
 TIME PLOTTED => 13:31



0 10 20
 SCALE: 1"=20'

95% SUBMITTAL

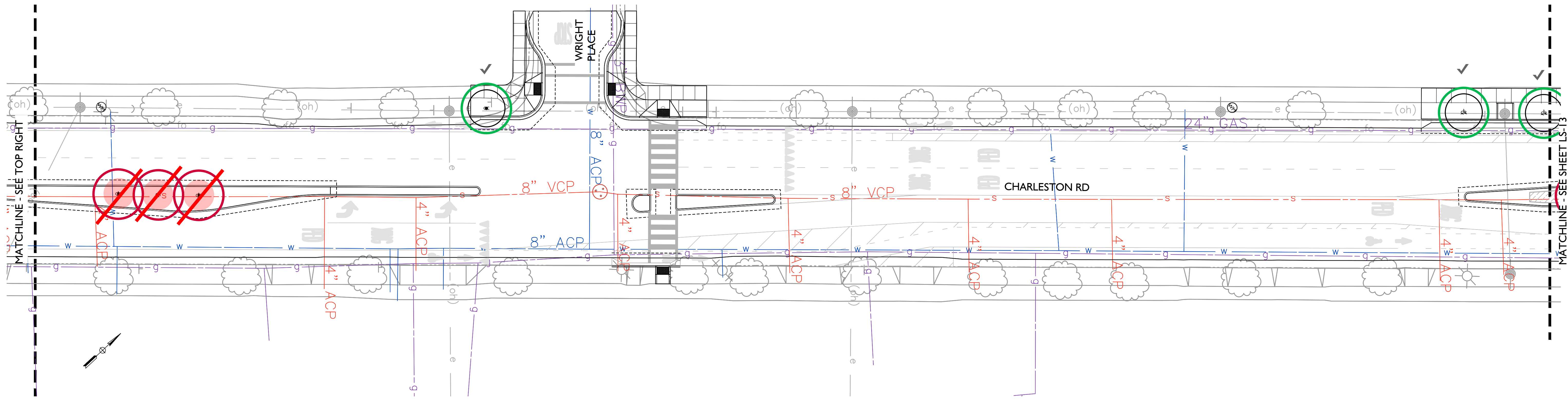
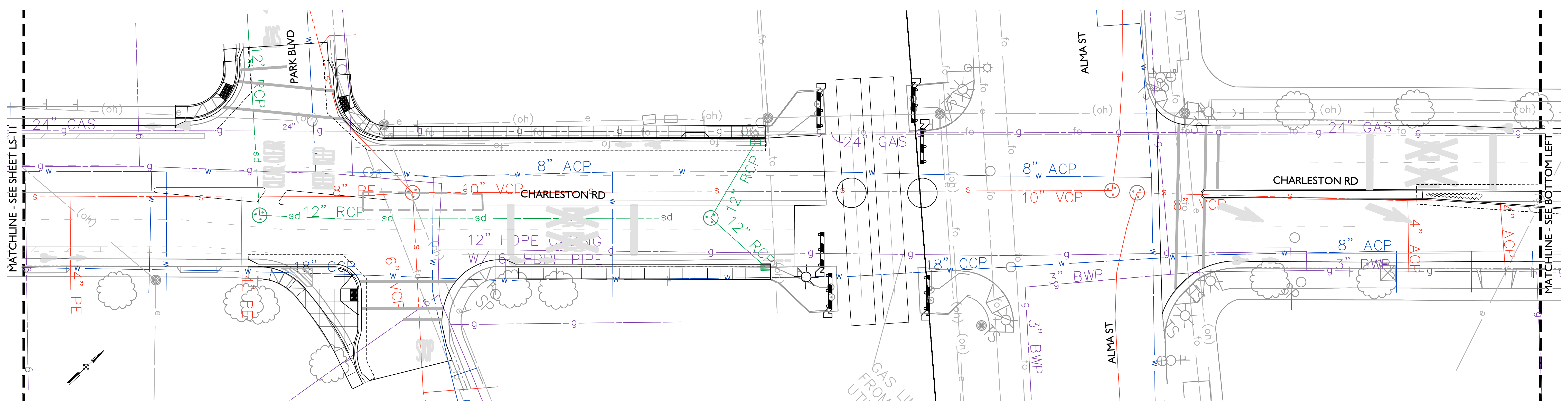
REV	DATE	DESCRIPTION	BY



DATE: 6/26/2017
 SCALE: 1"=20'
 DESIGNED BY: L. GATES/K. CHEN
 DRAWN BY: V. CONANT/J. KOWALSKA

_DG-EXHIBIT-CHARLESTON-ARASTRADERO
 -152
 CHARLESTON-ARASTRADERO CORRIDOR
 CITY OF PALO ALTO, CALIFORNIA


DATE PLOTTED => 27-Jun-17 USERNAME => valerie
 TIME PLOTTED => 13:32 FILE => _DG-EXHIBIT-CHARLESTON-ARASTRADERO.dwg



0 10 20
 SCALE: 1"=20'

95% SUBMITTAL

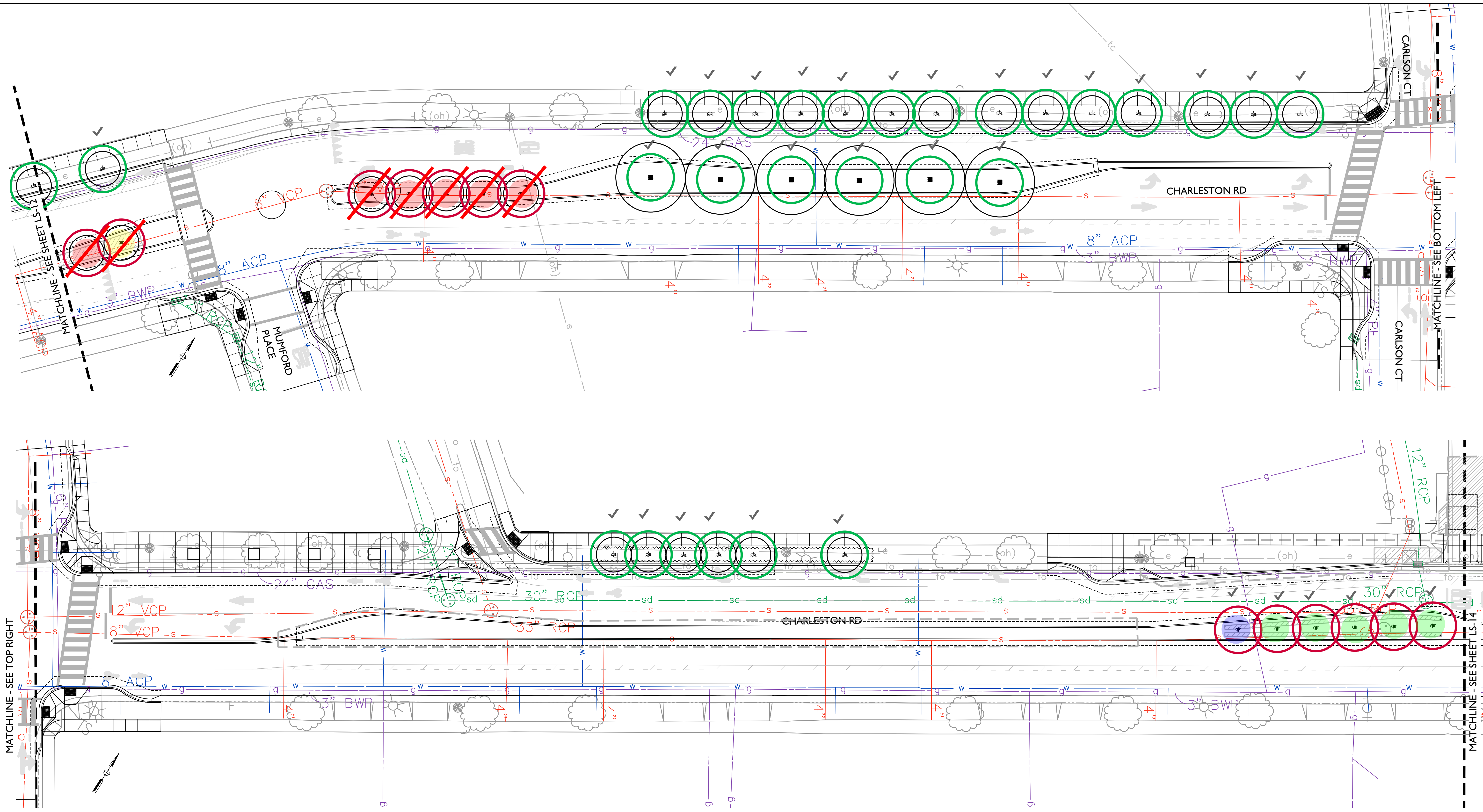
REV	DATE	DESCRIPTION	BY



DATE: 6/26/2017
 SCALE: 1"=20'
 DESIGNED BY: L. GATES/K. CHEN
 DRAWN BY: V. CONANT/J. KOWALSKA

_DG-EXHIBIT-CHARLESTON-ARASTRADERO
 -153
 CHARLESTON-ARASTRADERO CORRIDOR
 CITY OF PALO ALTO, CALIFORNIA


DATE PLOTTED => 27-Jun-17
 TIME PLOTTED => 13:33
 USERNAME => valerie
 FILE => _DG-EXHIBIT-CHARLESTON-ARASTRADERO.dwg



0 10 20
 SCALE: 1"=20'

95% SUBMITTAL

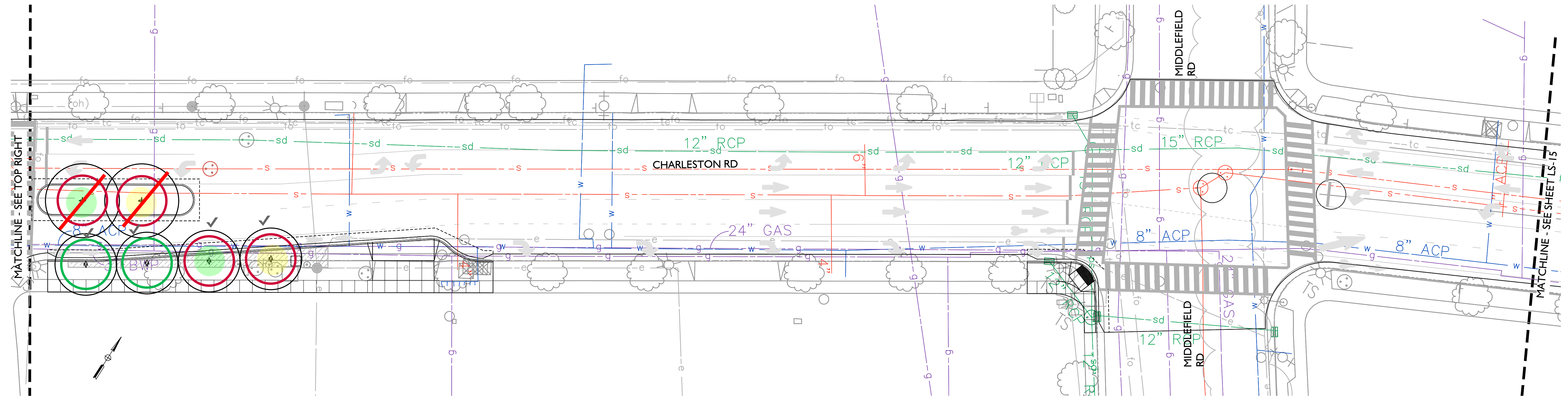
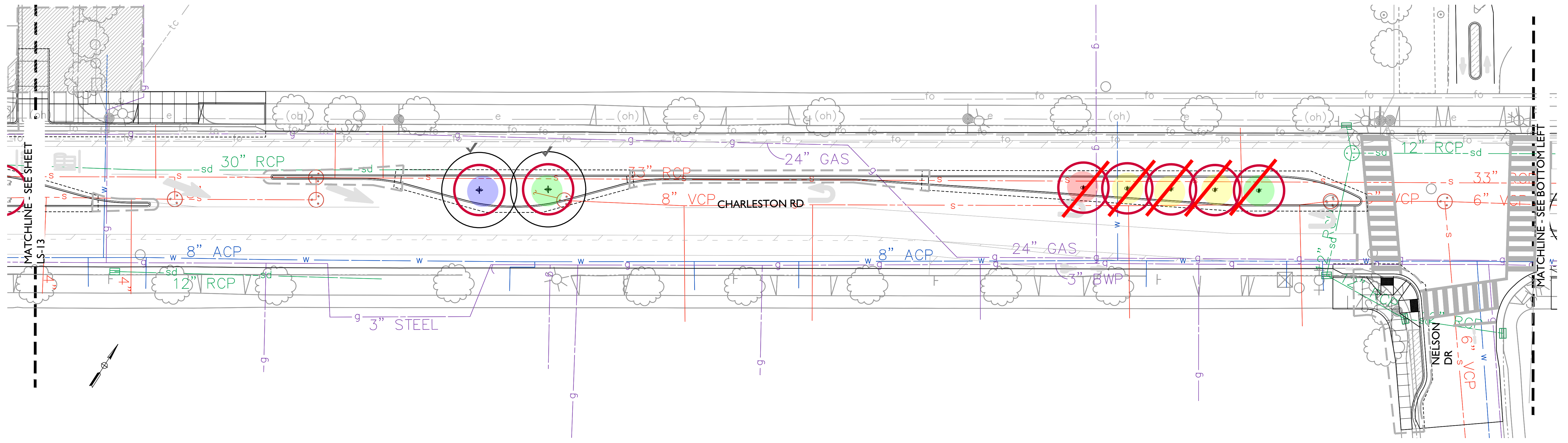
REV	DATE	DESCRIPTION	BY



DATE: 6/26/2017
 SCALE: 1"=20'
 DESIGNED BY: L. GATES/K. CHEN
 DRAWN BY: V. CONANT/J. KOWALSKA

_DG-EXHIBIT-CHARLESTON-ARASTRADERO
 -154
 CHARLESTON-ARASTRADERO CORRIDOR
 CITY OF PALO ALTO, CALIFORNIA


DATE PLOTTED => 27-Jun-17 USERNAME => valerie
 TIME PLOTTED => 13:34 FILE => _DG-EXHIBIT-CHARLESTON-ARASTRADERO.dwg



0 10 20
 SCALE: 1"=20'

95% SUBMITTAL

REV	DATE	DESCRIPTION	BY



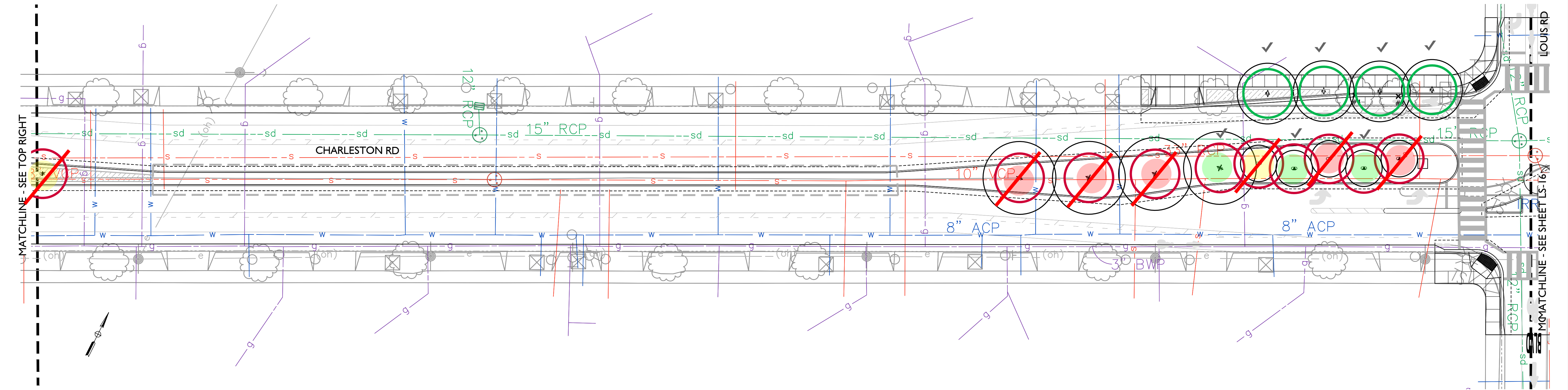
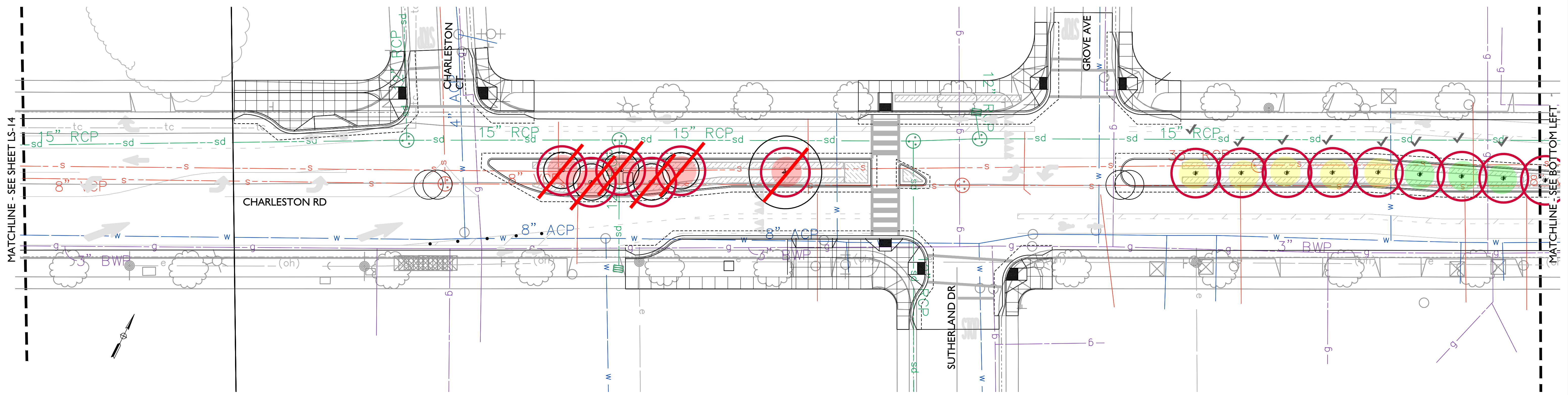
GATES
 +ASSOCIATES
 LANDSCAPE ARCHITECTURE
 LAND PLANNING + URBAN DESIGN
 2678 CROW CANYON ROAD, CALIFORNIA 94583
 T 925.726.9176 www.gates.com



DATE: 6/26/2017
 SCALE: 1"=20'
 DESIGNED BY: L. GATES/K. CHEN
 DRAWN BY: V. CONANT/J. KOWALSKA

_DG-EXHIBIT-CHARLESTON-ARASTRADERO
 -155
 CHARLESTON-ARASTRADERO CORRIDOR
 CITY OF PALO ALTO, CALIFORNIA


DATE PLOTTED => 27-Jun-17 USERNAME => valerie
 TIME PLOTTED => 13:35 FILE => _DG-EXHIBIT-CHARLESTON-ARASTRADERO.dwg



0 10 20
 SCALE: 1"=20'

95% SUBMITTAL

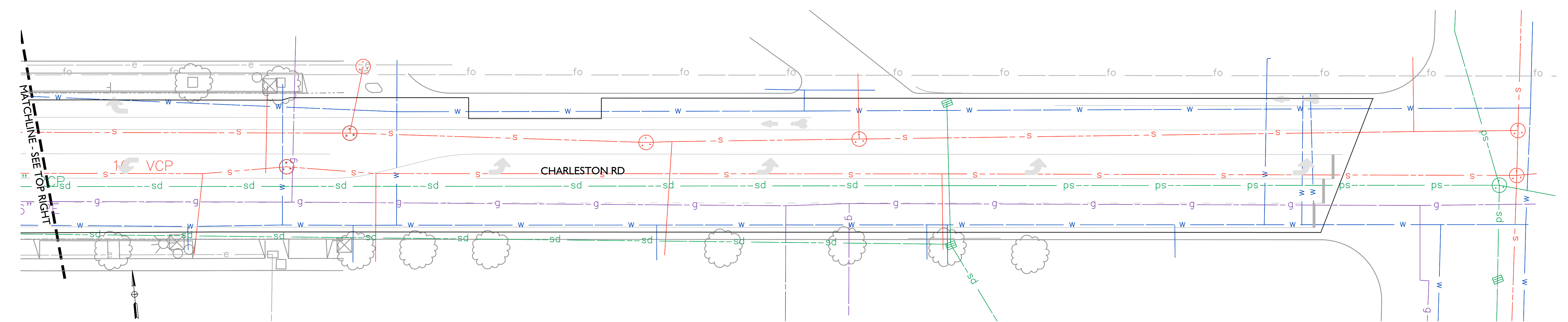
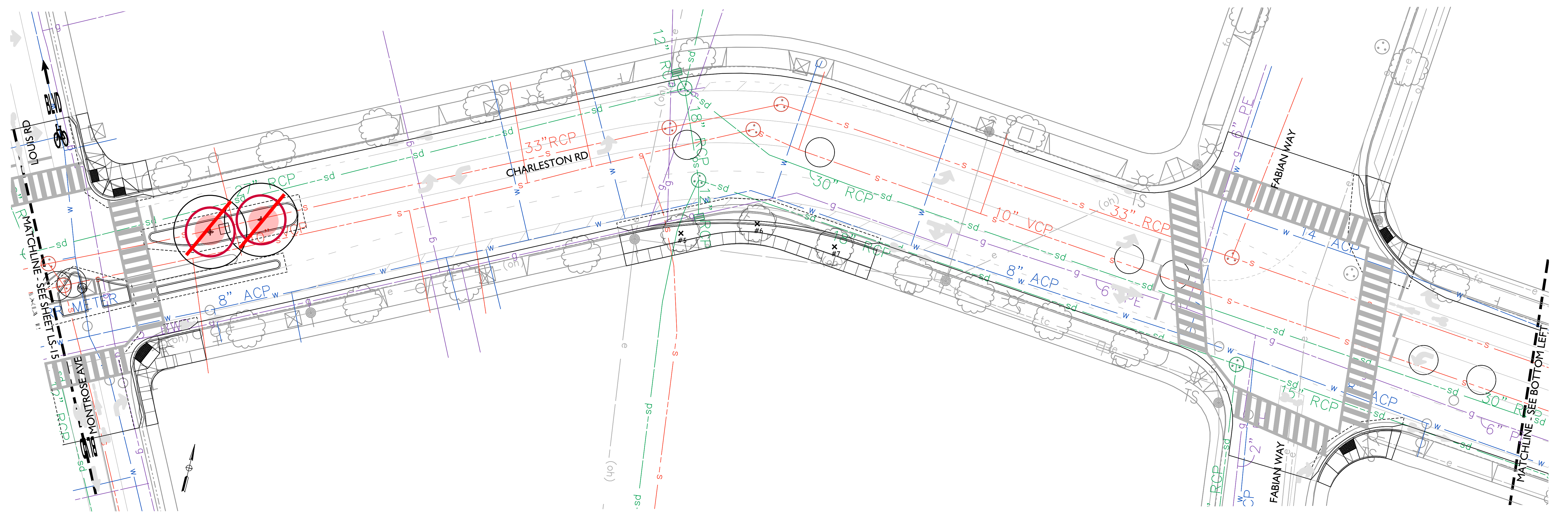
REV	DATE	DESCRIPTION	BY



DATE: 6/26/2017
 SCALE: 1"=20'
 DESIGNED BY: L. GATES/K. CHEN
 DRAWN BY: V. CONANT/J. KOWALSKA

_DG-EXHIBIT-CHARLESTON-ARASTRADERO
 -156
 CHARLESTON-ARASTRADERO CORRIDOR
 CITY OF PALO ALTO, CALIFORNIA


DATE PLOTTED => 27-Jun-17
 TIME PLOTTED => 13:36
 USERNAME => valerie
 FILE => _DC-EXHIBIT-CHARLESTON-ARASTRADERO.dwg



0 10 20
 SCALE: 1"=20'

95% SUBMITTAL


REV	DATE	DESCRIPTION	BY



DATE: 6/26/2017
 SCALE: 1"=20'
 DESIGNED BY: L. GATES/K. CHEN
 DRAWN BY: V. CONANT/J. KOWALSKA

TREE & UTILITY EXHIBIT
 CHARLESTON-ARASTRADERO CORRIDOR
 CITY OF PALO ALTO, CALIFORNIA


DATE PLOTTED => 27-Jun-17 USERNAME => valerie
 TIME PLOTTED => 13:38 FILE => _DG-EXHIBIT-CHARLESTON-ARASTRADERO.dwg



0 10 20
 SCALE: 1"=20'

95% SUBMITTAL

REV	DATE	DESCRIPTION	BY



GATES
 +ASSOCIATES
 LANDSCAPE ARCHITECTURE
 LAND PLANNING • URBAN DESIGN
 2678 CROW CANYON ROAD, CALIFORNIA 94583
 T 925.736.9176 www.gates.com



DATE: 6/26/2017
 SCALE: 1"=20'
 DESIGNED BY: L. GATES/K. CHEN
 DRAWN BY: V. CONANT/J. KOWALSKA

_DG-EXHIBIT-CHARLESTON-ARASTRADERO
 -158
 CHARLESTON-ARASTRADERO CORRIDOR
 CITY OF PALO ALTO, CALIFORNIA